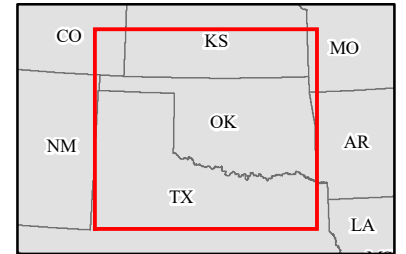
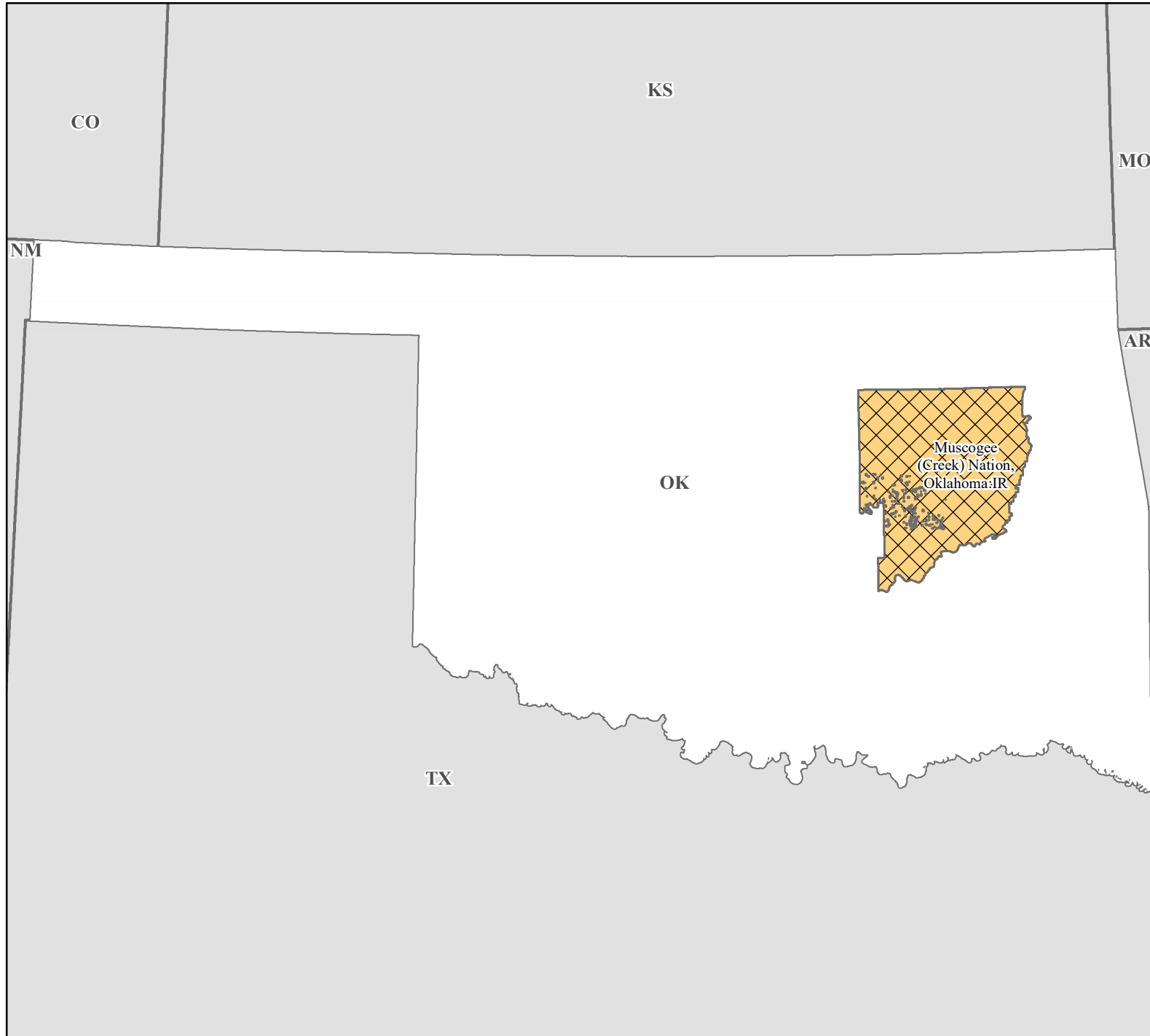




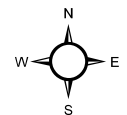
FEMA-4670-DR, Muscogee (Creek) Nation, Oklahoma, Disaster Declaration as of 9/20/2022



Data Layer/Map Description:
The types of assistance that have been designated for selected areas in the State of Oklahoma.

The Muscogee (Creek) Nation is eligible to apply for assistance under the Hazard Mitigation Grant Program.

Designated Tribal Areas
 Public Assistance (Categories A - G)



Data Sources:
FEMA, ESRI;
Initial Declaration: 09/20/2022
Disaster Federal Registry Notice: 09/20/2022
Datum: North American 1983
Projection: Lambert Conformal Conic