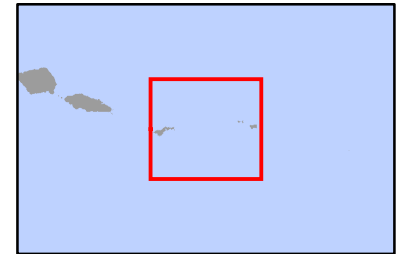
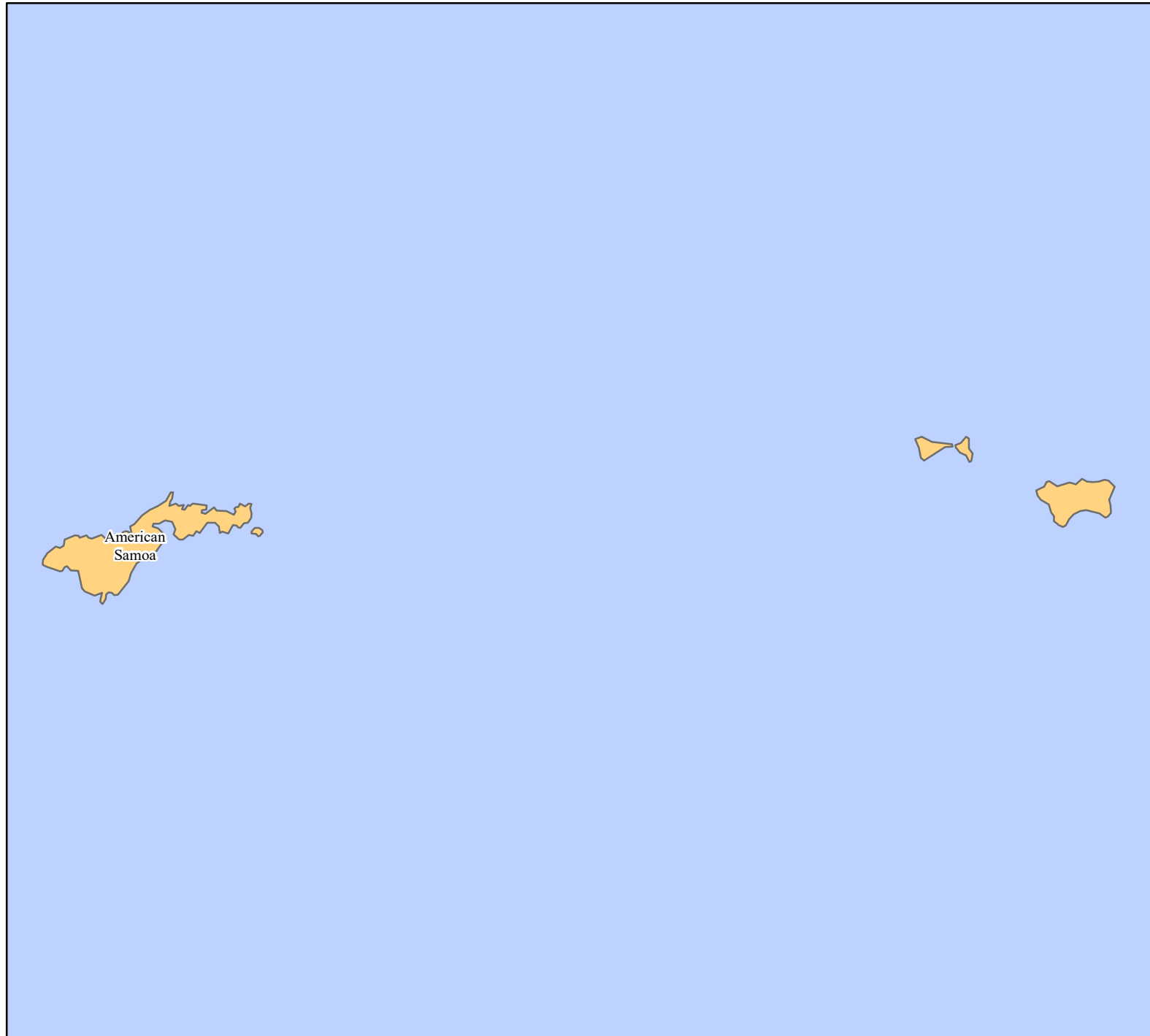


FEMA-4669-DR, American Samoa Disaster Declaration as of 09/15/2022



FEMA





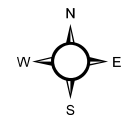
Data Layer/Map Description:
The types of assistance that have been designated for selected areas in the territory of American Samoa.

All designated areas in the territory of American Samoa are eligible for assistance under the Hazard Mitigation Grant Program.

Additional designations may be made at a later date if requested by the territory and warranted by the results of further damage assessments.

Designated Counties

 Public Assistance



Data Sources:

FEMA, ESRI;
Initial Declaration: 09/15/2022
Disaster Federal Registry Notice:
09/15/2022
Datum: American Samoa 1962
Projection: Transverse Mercator