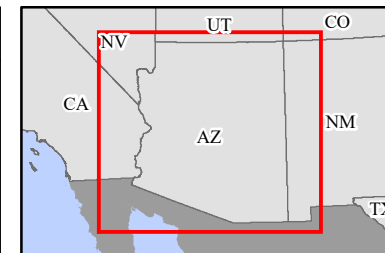
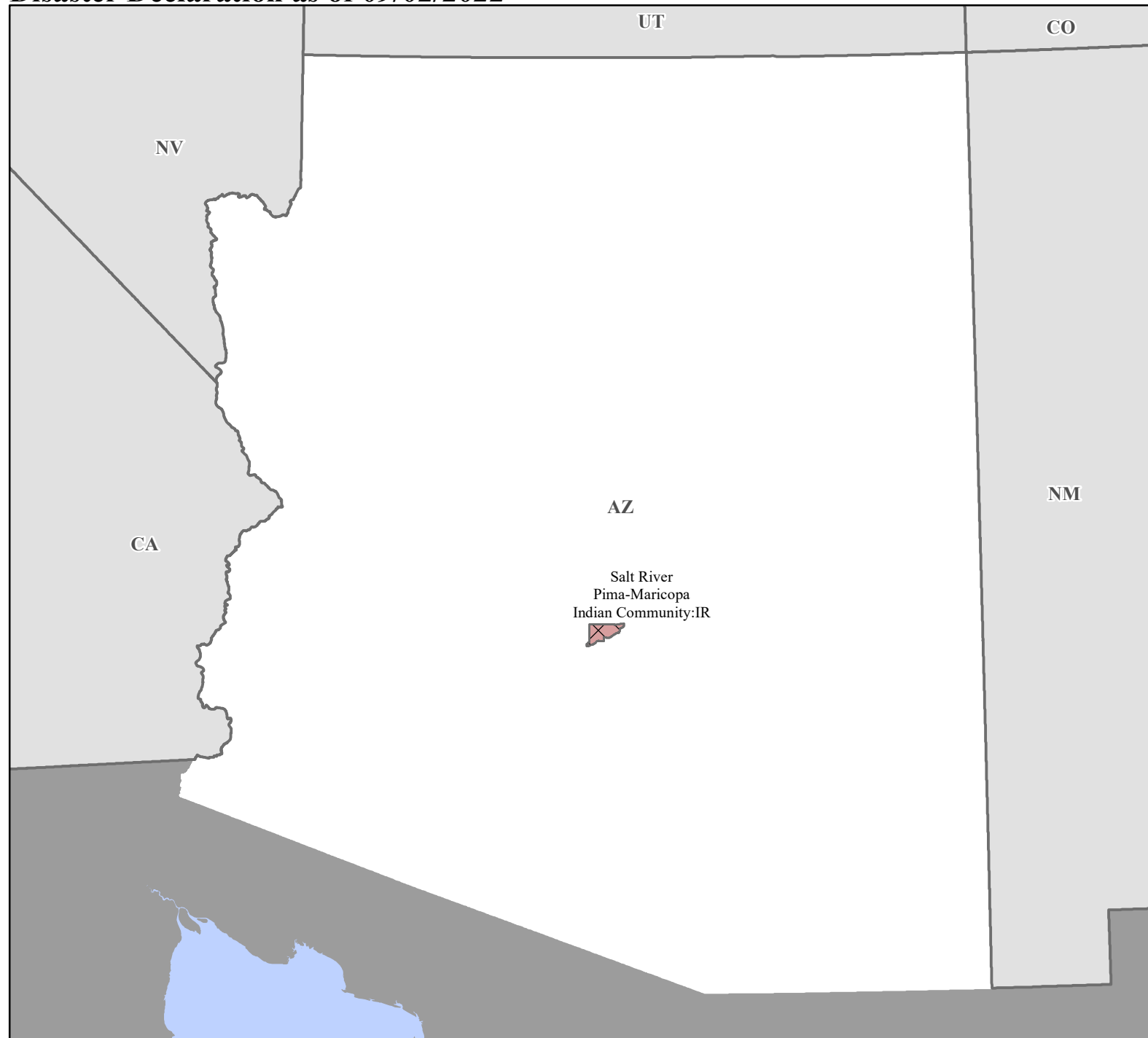


FEMA-4668-DR, Salt River Pima-Maricopa Indian Community Disaster Declaration as of 09/02/2022



FEMA





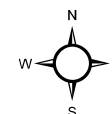
Data Layer/Map Description:

The types of assistance that have been designated for the Salt River Pima-Maricopa Indian Community.

The Salt River Pima-Maricopa Indian Community is eligible for assistance under the Hazard Mitigation Grant Program.

Designated Indian Community

 Individual Assistance and Public Assistance (Categories A - G)



Data Sources:

FEMA, ESRI;
Initial Declaration: 09/02/2022
Disaster Federal Registry Notice: 09/02/2022
Datum: North American 1983
Projection: Transverse Mercator