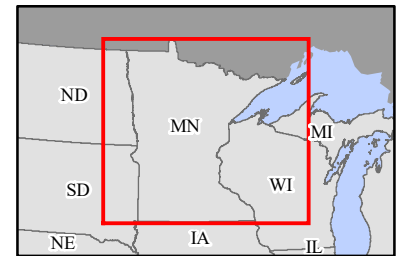
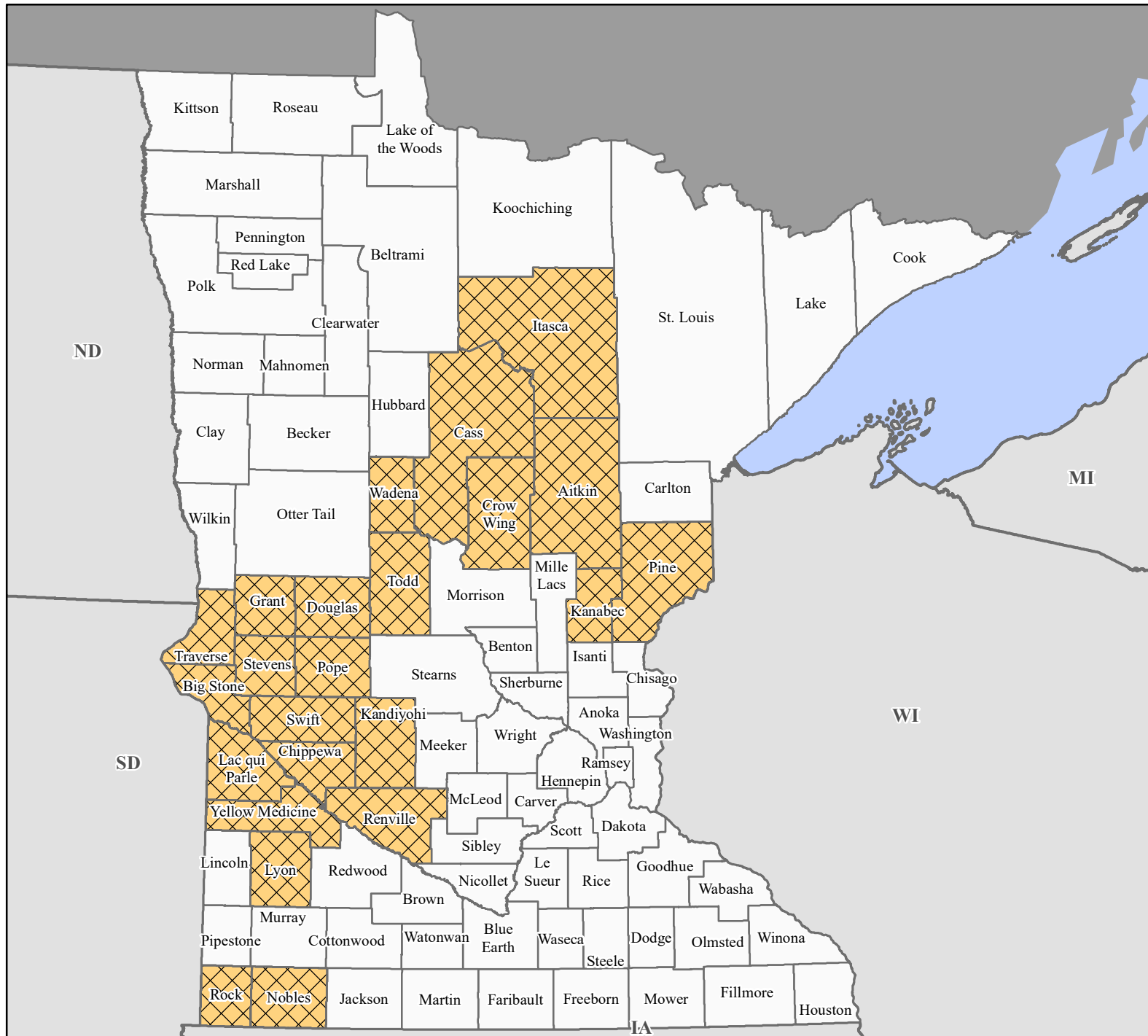


FEMA-4666-DR, Minnesota Disaster Declaration as of 08/09/2022



FEMA



Data Layer/Map Description:


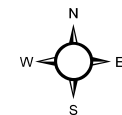
The types of assistance that have been designated for selected areas in the State of Minnesota.

All areas in the State of Minnesota are eligible for assistance under the Hazard Mitigation Grant Program.

Additional designations may be made at a later date if requested by the state and warranted by the results of further damage assessments

Designated Counties

- No Designation
- Public Assistance (Categories A - G)



Data Sources:

FEMA, ESRI;
 Initial Declaration: 08/09/2022
 Disaster Federal Registry Notice: 08/09/2022
 Datum: North American 1983
 Projection: Lambert Conformal Conic