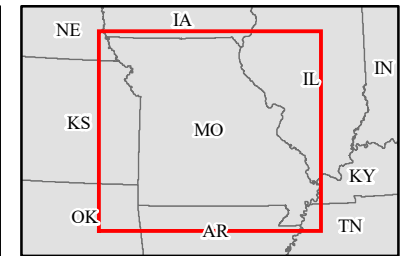
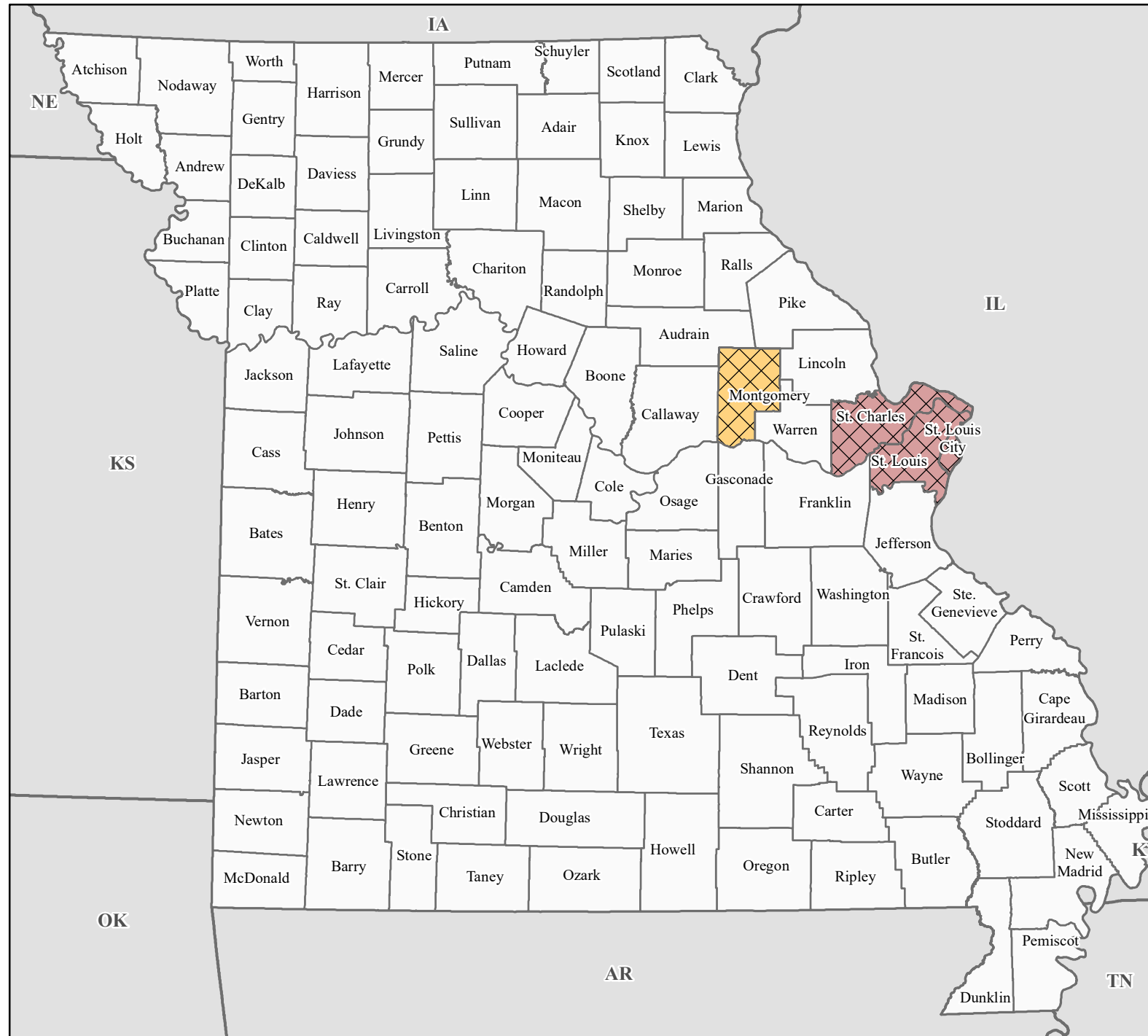


FEMA-4665-DR, Missouri Disaster Declaration as of 08/08/2022



FEMA




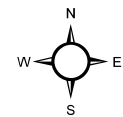
Data Layer/Map Description:

The types of assistance that have been designated for selected areas in the State of Missouri.

All areas in the State of Missouri are eligible to apply for assistance under the Hazard Mitigation Grant Program.

Designated Counties

- No Designation
- Individual Assistance and Public Assistance (Categories A - G)
- Public Assistance (Categories A - G)



Data Sources:

FEMA, ESRI;
 Initial Declaration: 08/08/2022
 Disaster Federal Registry Notice: 08/08/2022
 Datum: North American 1983
 Projection: Transverse Mercator