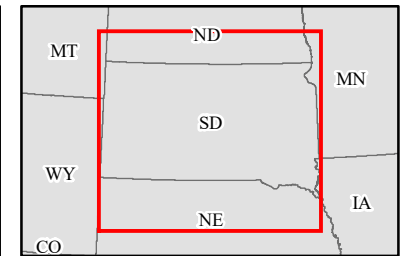
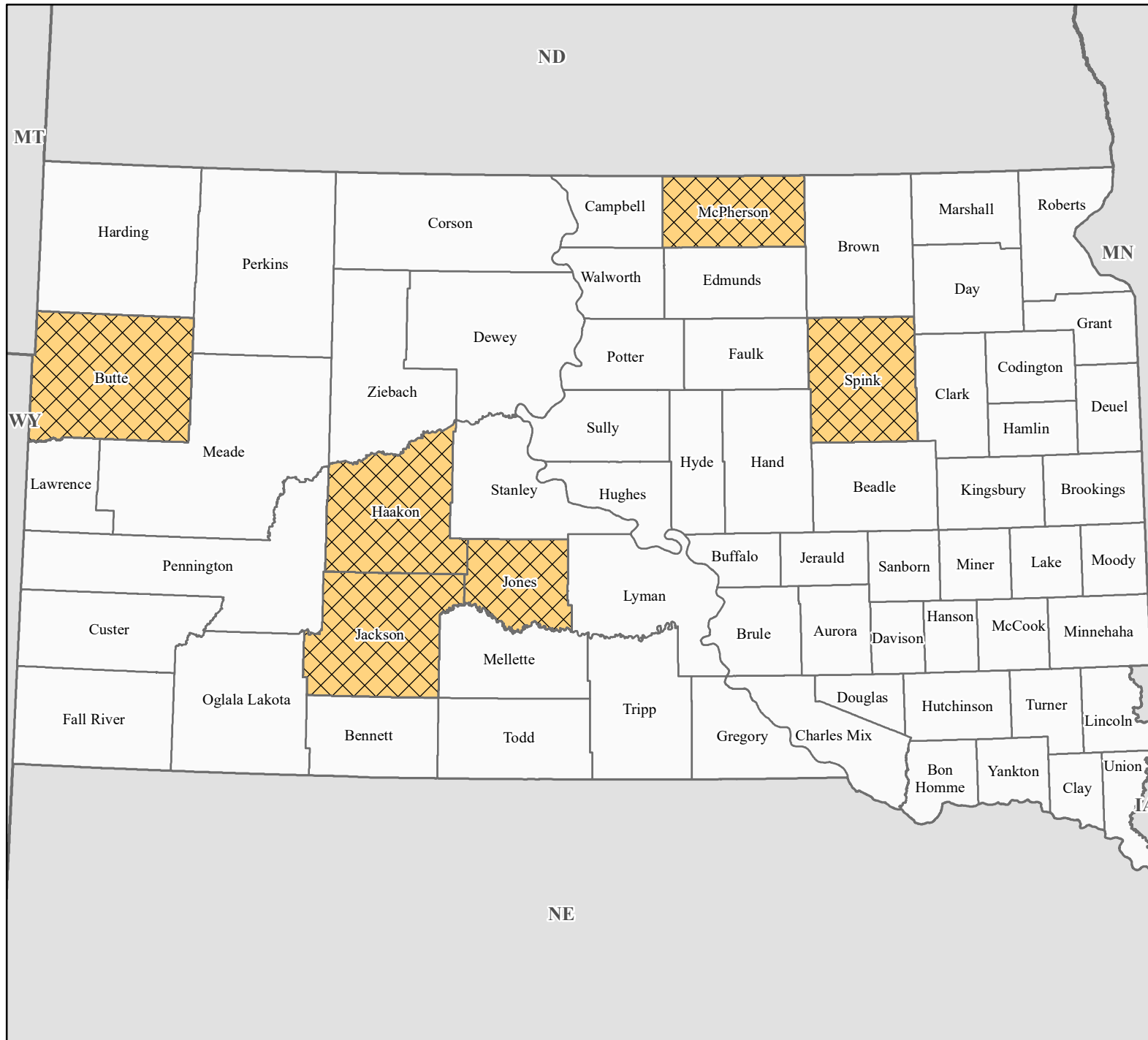


FEMA-4664-DR, South Dakota Disaster Declaration as of 08/02/2022



FEMA

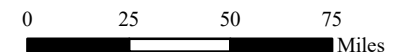
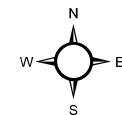


Data Layer/Map Description:
The types of assistance that have been designated for selected areas in the State of South Dakota.

All areas in the State of South Dakota are eligible for assistance under the Hazard Mitigation Grant Program.

Designated Counties

- No Designation
- Public Assistance (Categories A - G)



Data Sources:
 FEMA, ESRI;
 Initial Declaration: 08/02/2022
 Disaster Federal Registry Notice: 08/02/2022
 Datum: North American 1983
 Projection: Lambert Conformal Conic