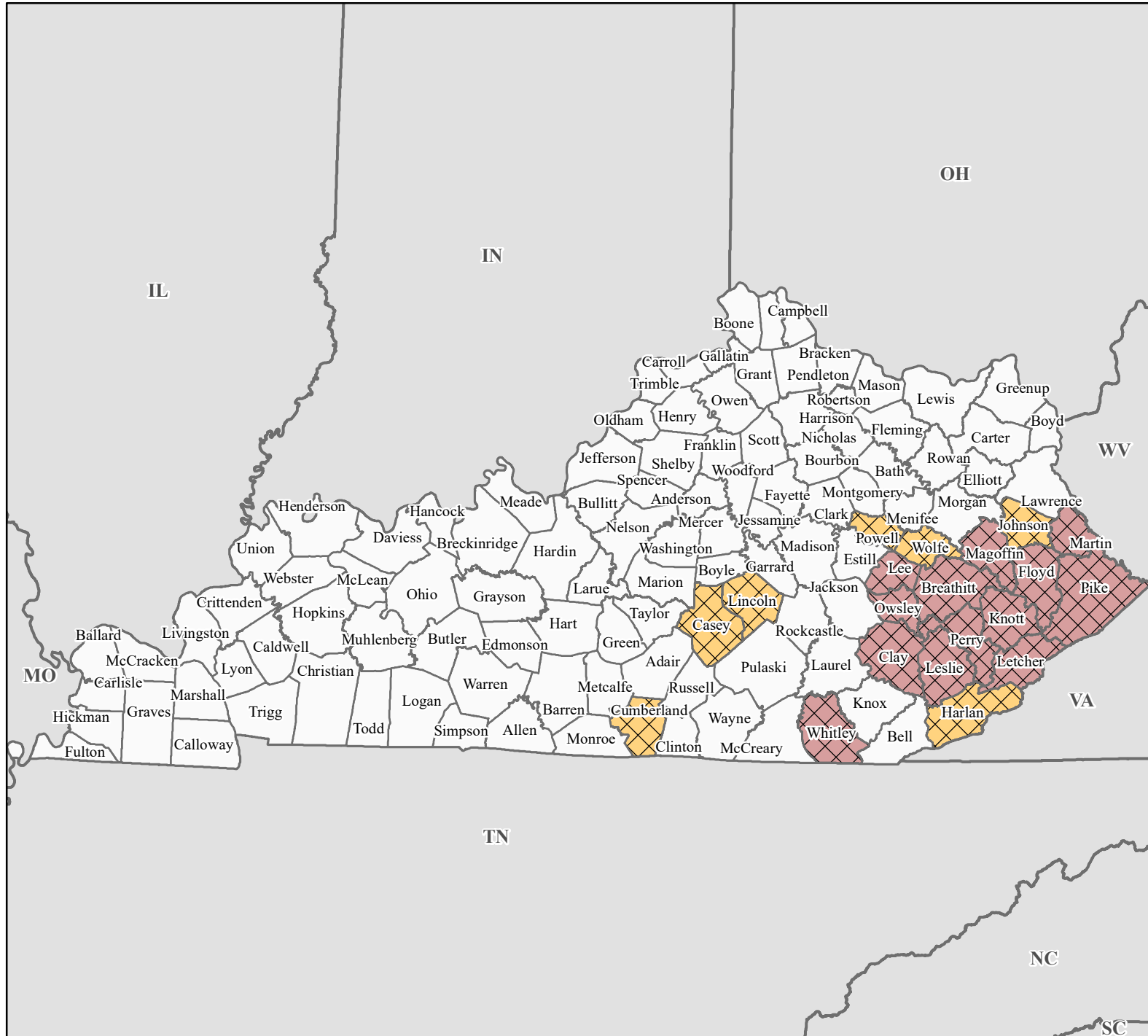


FEMA-4663-DR, Kentucky Disaster Declaration as of 09/02/2022



FEMA


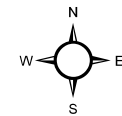


Data Layer/Map Description:
The types of assistance that have been designated for selected areas in the Commonwealth of Kentucky.

All counties in the Commonwealth of Kentucky are eligible to apply for assistance under the Hazard Mitigation Grant Program.

Designated Counties

- No Designation
- Individual Assistance and Public Assistance (Categories A - G)
- Public Assistance (Categories A - G)



Data Sources:
FEMA, ESRI;
Initial Declaration: 07/29/2022
Disaster Federal Registry Notice:
Amendment #11: 09/02/2022
Datum: North American 1983
Projection: Lambert Conformal Conic