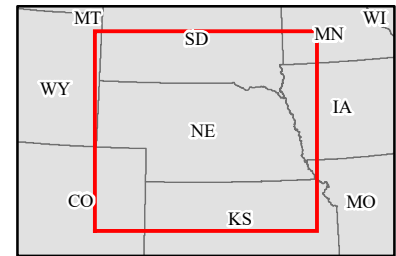
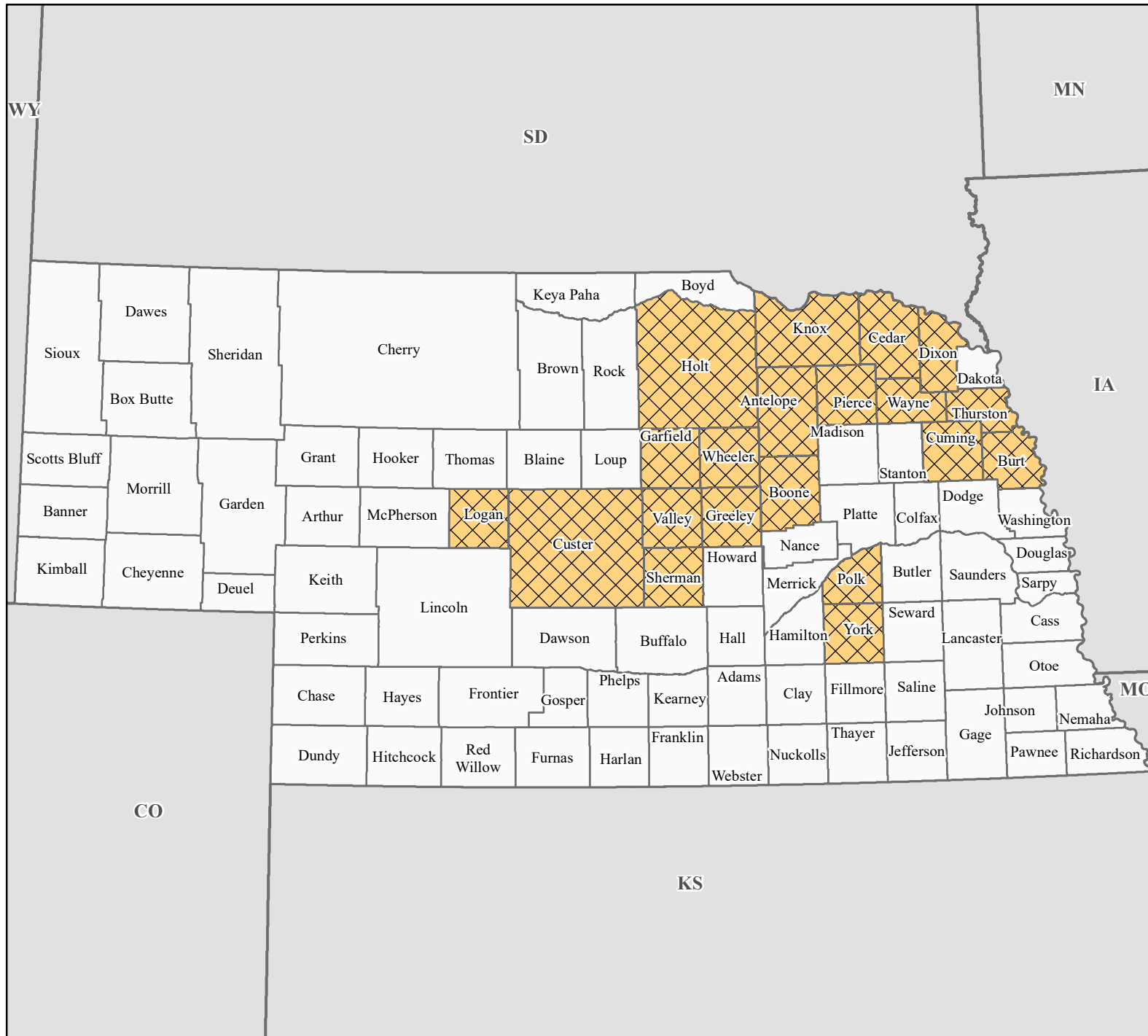


FEMA-4662-DR, Nebraska Disaster Declaration as of 07/27/2022



FEMA


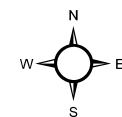


Data Layer/Map Description:
The types of assistance that have been designated for selected areas in the State of Nebraska.

All areas in the State of Nebraska are eligible for assistance under the Hazard Mitigation Grant Program.

Designated Counties

- No Designation
- Public Assistance (Categories A - G)



Data Sources:
 FEMA, ESRI;
 Initial Declaration: 07/27/2022
 Disaster Federal Registry Notice: 07/27/2022
 Datum: North American 1983
 Projection: Lambert Conformal Conic