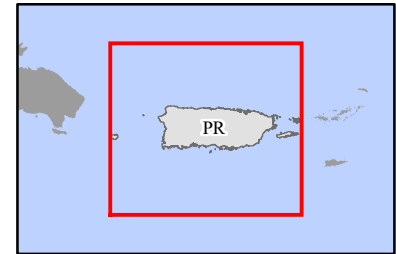


FEMA-4649-DR, Puerto Rico Disaster Declaration as of 03/29/2022



FEMA



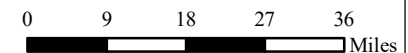
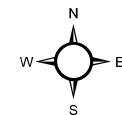
Data Layer/Map Description:
The types of assistance that have been designated for selected areas in the Commonwealth of Puerto Rico.

All areas in the Commonwealth of Puerto Rico are eligible to apply for assistance under the Hazard Mitigation Grant Program.



Designated Counties

- No Designation
- Individual Assistance



Data Sources:
FEMA, ESRI;
Initial Declaration: 03/29/2022
Disaster Federal Registry Notice: 03/29/2022
Datum: North American 1983
Projection: Lambert Conformal Conic