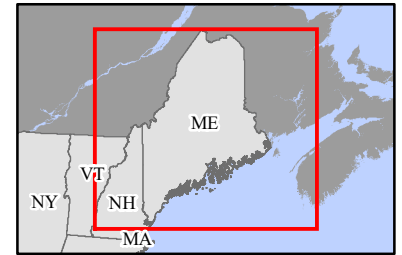
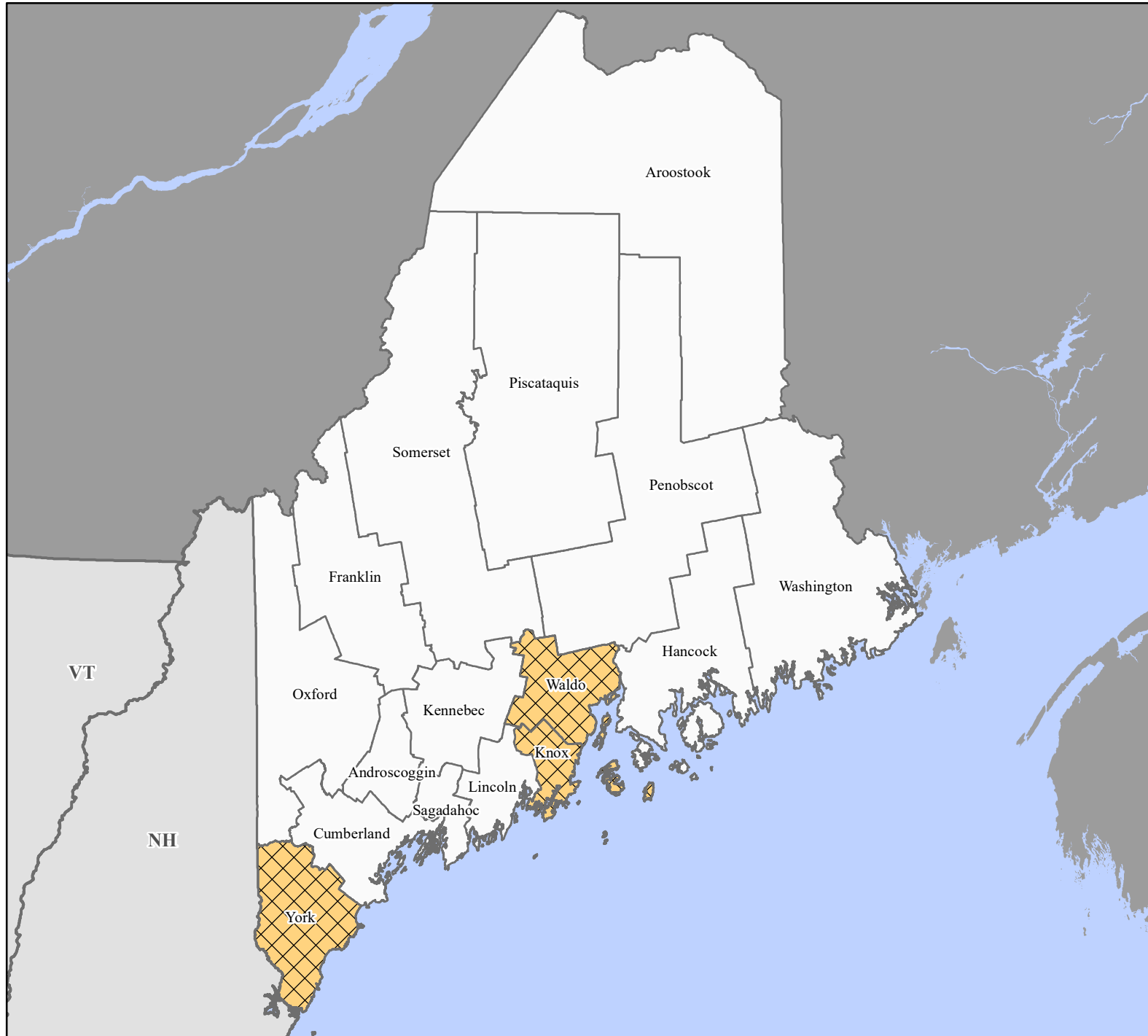


# FEMA-4647-DR, Maine Disaster Declaration as of 03/15/2022





FEMA


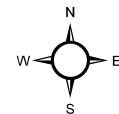


**Data Layer/Map Description:**  
The types of assistance that have been designated for selected areas in the State of Maine.

All areas in the State of Maine are eligible for assistance under the Hazard Mitigation Grant Program.

### Designated Counties

-  No Designation
-  Public Assistance (Categories A - G)



### Data Sources:

FEMA, ESRI;  
Initial Declaration: 03/15/2022  
Disaster Federal Registry Notice:  
03/15/2022  
Datum: North American 1983  
Projection: Transverse Mercator