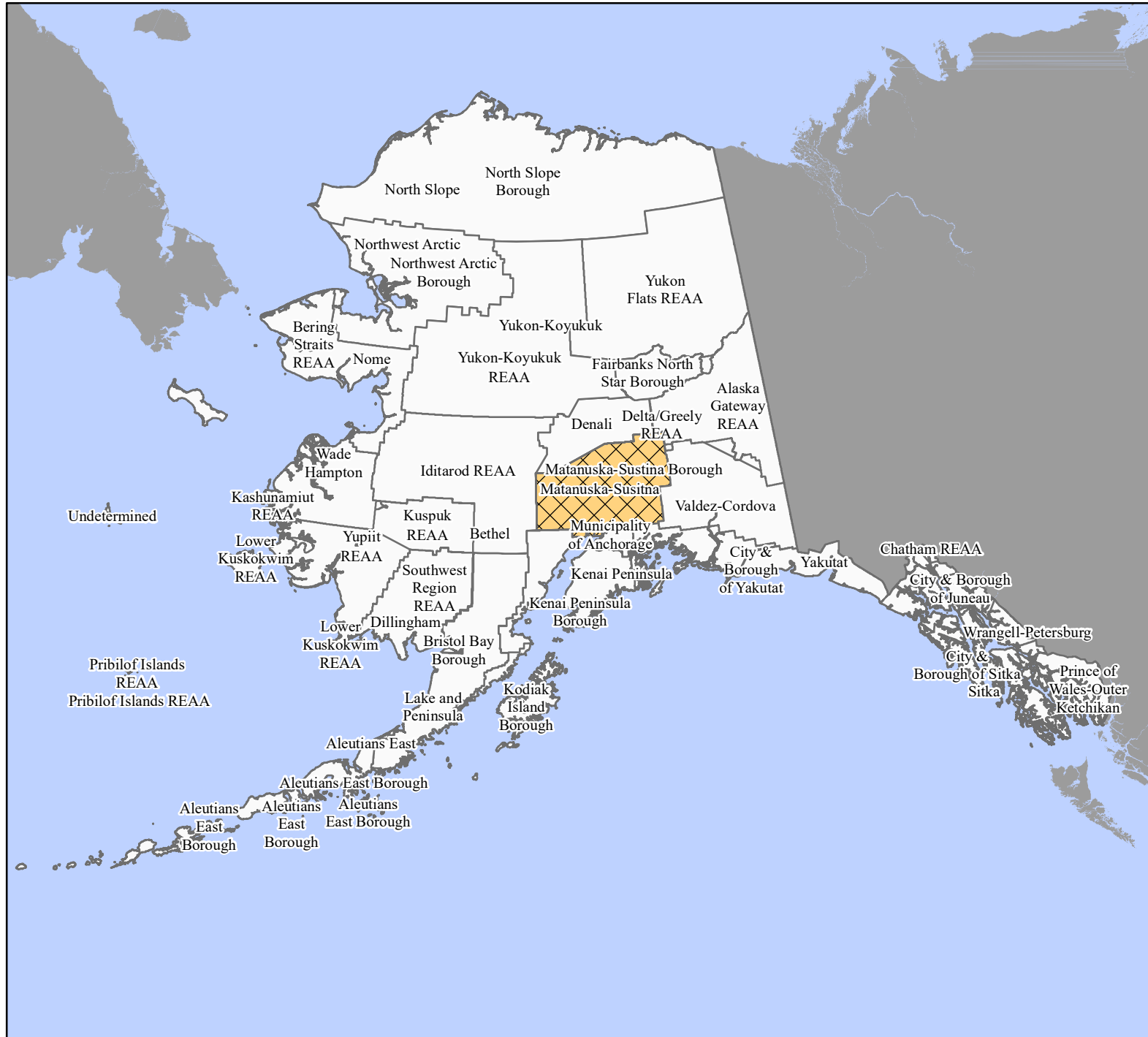


FEMA-4646-DR, Alaska Disaster Declaration as of 03/14/2022



FEMA





Data Layer/Map Description:

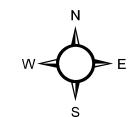
The types of assistance that have been designated for selected areas in the State of Alaska.

All areas in the State of Alaska are eligible for assistance under the Hazard Mitigation Grant Program.

Additional designations may be made at a later date if requested by the state and warranted by the results of further damage assessments.

Designated Counties

-  No Designation
-  Public Assistance (Categories A - G)



0 90 180 270 360
Miles

Data Sources:

FEMA, ESRI;
Initial Declaration: 03/14/2022
Disaster Federal Registry Notice: 03/14/2022
Datum: North American 1983
Projection: Alaska State Plane Zone 5