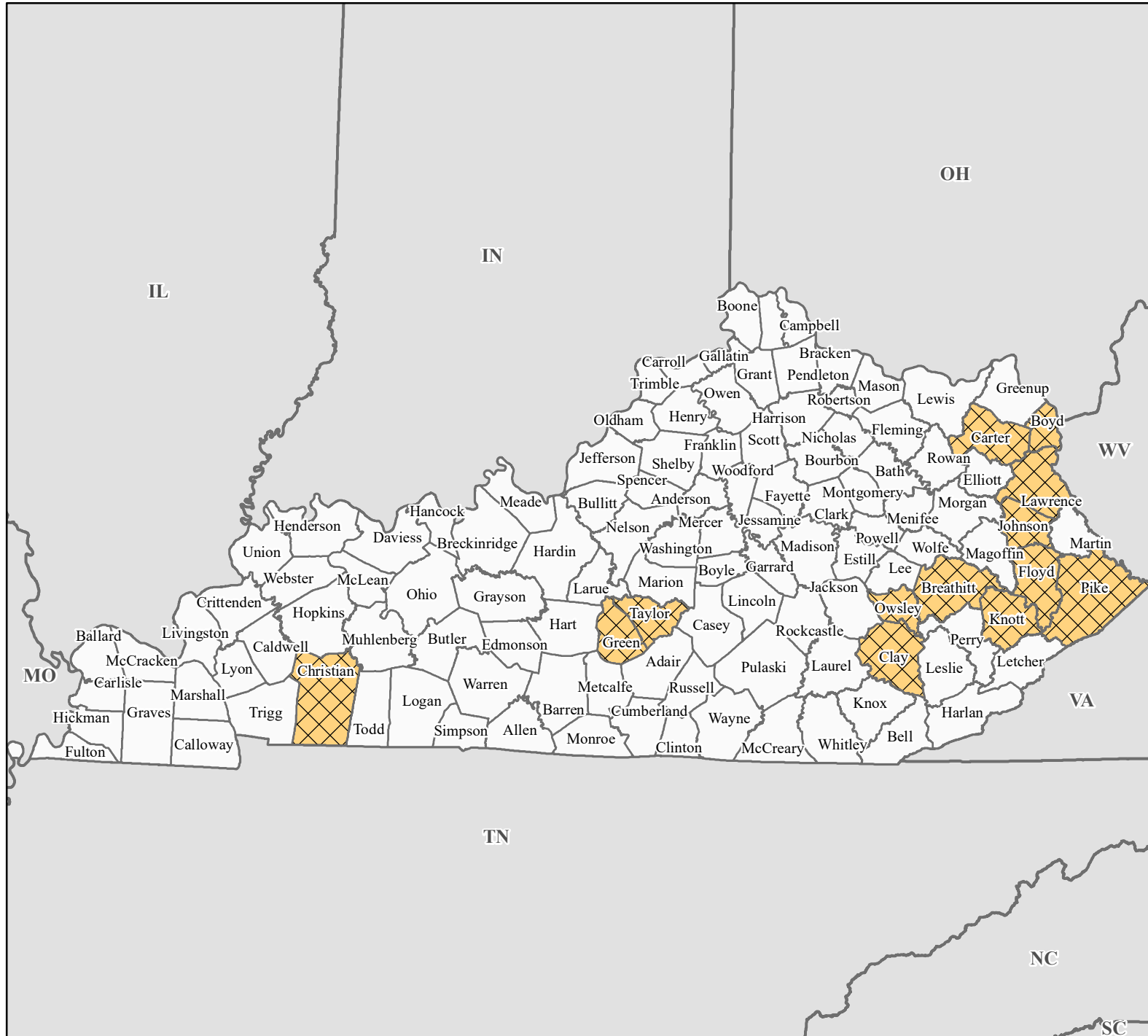


FEMA-4643-DR, Kentucky Disaster Declaration as of 02/27/2022





FEMA


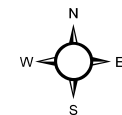


Data Layer/Map Description:
The types of assistance that have been designated for selected areas in the Commonwealth of Kentucky.

All areas in the Commonwealth of Kentucky are eligible for assistance under the Hazard Mitigation Grant Program.

Additional designations may be made at a later date if requested by the commonwealth and warranted by the results of further damage assessments.

- Designated Counties**
-  No Designation
 -  Public Assistance (Categories A - G)



Data Sources:
FEMA, ESRI;
Initial Declaration: 02/27/2022
Disaster Federal Registry Notice: 02/27/2022
Datum: North American 1983
Projection: Lambert Conformal Conic