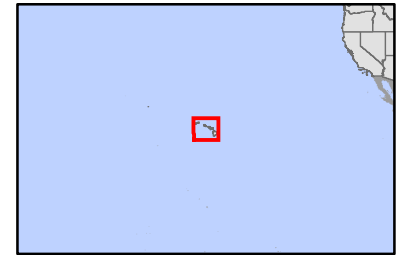
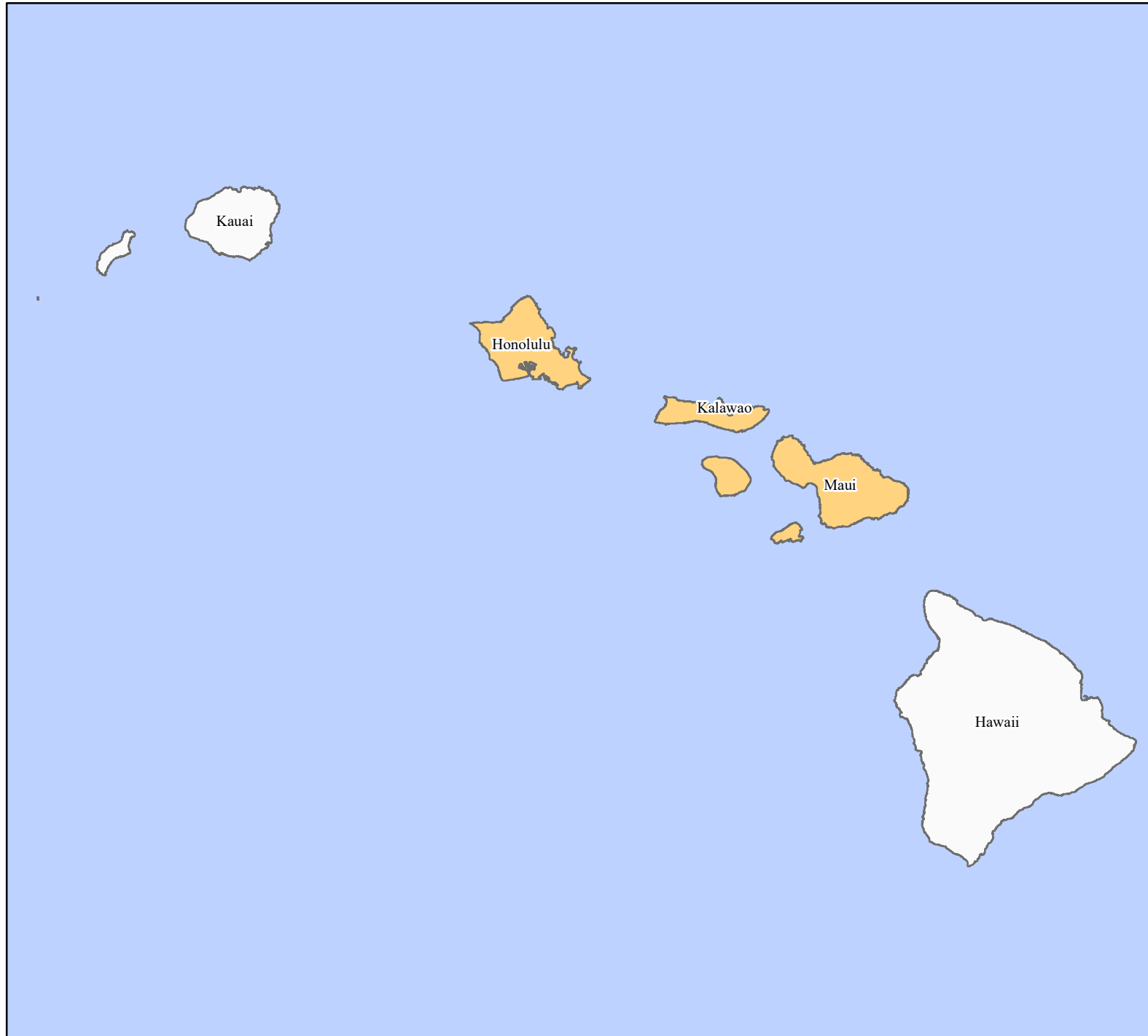


# FEMA-4639-DR, Hawaii Disaster Declaration as of 02/15/2022



FEMA





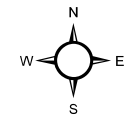
**Data Layer/Map Description:**  
The types of assistance that have been designated for selected areas in the State of Hawaii.

All areas in the State of Hawaii are eligible for assistance under the Hazard Mitigation Grant Program.

Additional designations may be made at a later date if requested by the state and warranted by the results of further damage assessments.

### Designated Counties

-  No Designation
-  Public Assistance



0 10 20 30 40  
Miles

### Data Sources:

FEMA, ESRI;  
Initial Declaration: 02/15/2015  
Disaster Federal Registry Notice:  
02/15/2015  
Datum: North American 1983  
Projection: Transverse Mercator