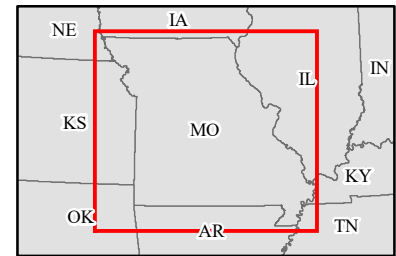
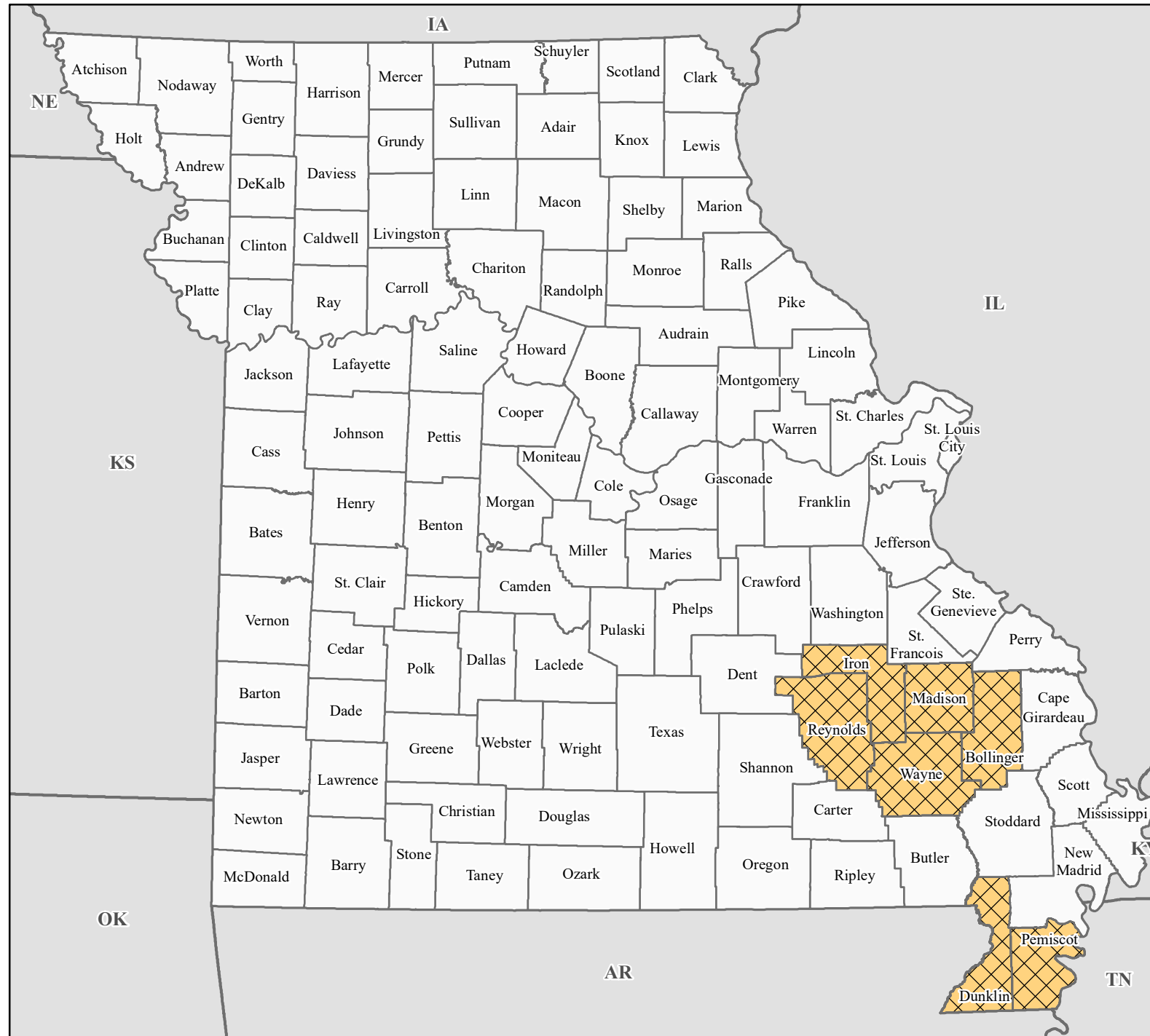


FEMA-4636-DR, Missouri Disaster Declaration as of 01/10/2022



FEMA



Data Layer/Map Description:


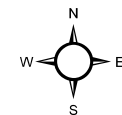
The types of assistance that have been designated for selected areas in the State of Missouri.

All areas in the State of Missouri are eligible for assistance under the Hazard Mitigation Grant Program.

Additional designations may be made at a later date if requested by the state and warranted by the results of further damage assessments.

Designated Counties

- No Designation
- Public Assistance (Categories A - G)



Data Sources:

FEMA, ESRI;
 Initial Declaration: 01/10/2022
 Disaster Federal Registry Notice: 01/10/2022
 Datum: North American 1983
 Projection: Transverse Mercator