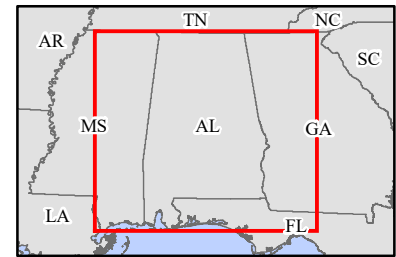
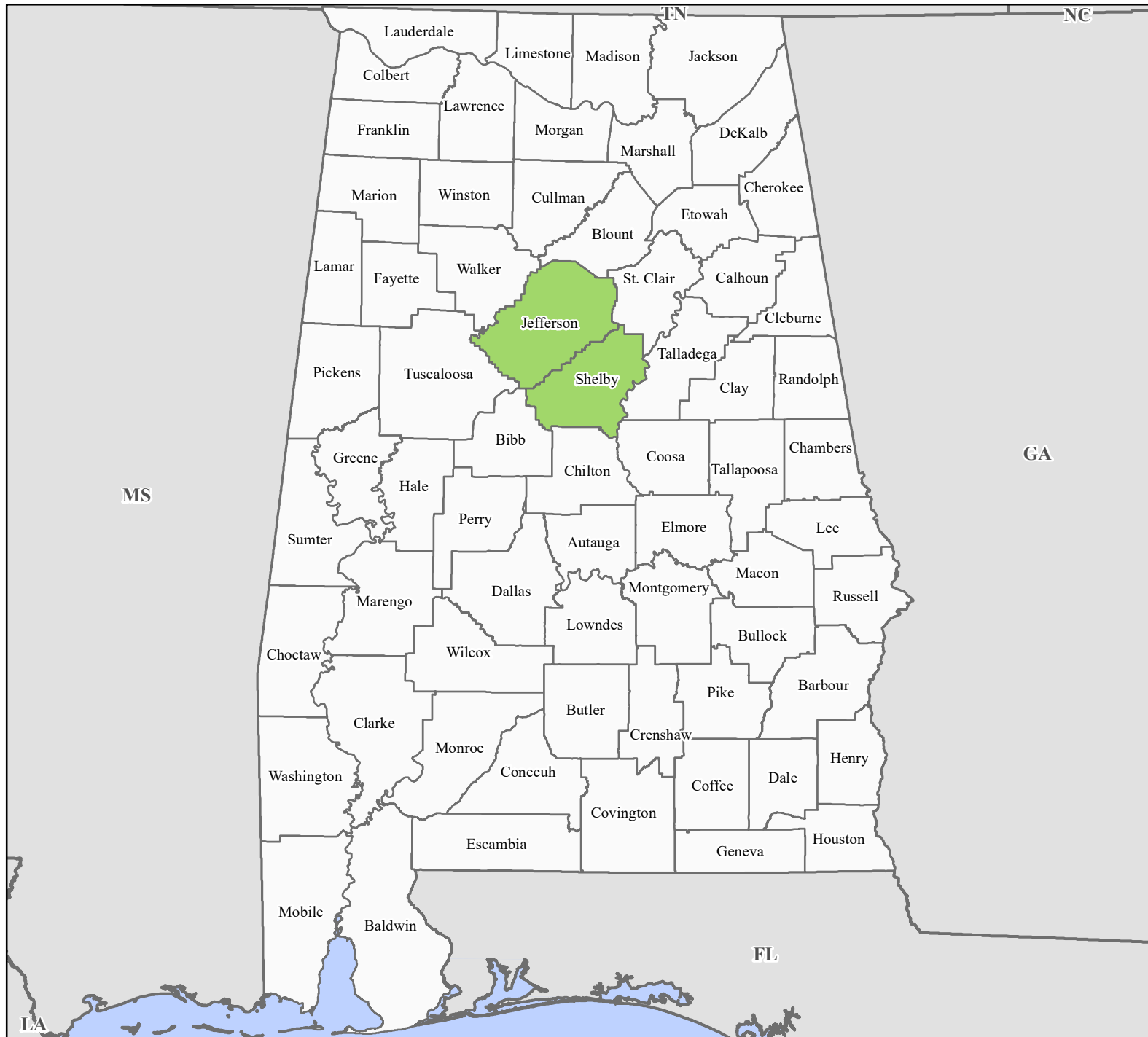


FEMA-4632-DR, Alabama Disaster Declaration as of 12/21/2021



FEMA

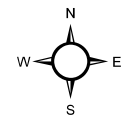


Data Layer/Map Description:
The types of assistance that have been designated for selected areas in the State of Alabama.

All areas in the State of Alabama are eligible for assistance under the Hazard Mitigation Grant Program.

Designated Counties

- No Designation
- Individual Assistance



Data Sources:

FEMA, ESRI;
Initial Declaration: 12/21/2021
Disaster Federal Registry Notice: 12/21/2021
Datum: North American 1983
Projection: Transverse Mercator