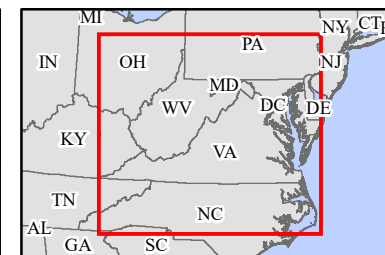


FEMA-4628-DR, Virginia Disaster Declaration as of 10/26/2021



FEMA





Data Layer/Map Description:

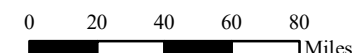
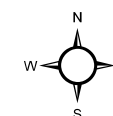
The types of assistance that have been designated for selected areas in the Commonwealth of Virginia.

All areas in the Commonwealth of Virginia are eligible for assistance under the Hazard Mitigation Grant Program.

Additional designations may be made at a later date if requested by the commonwealth and warranted by the results of further damage assessments.

Designated Counties

-  No Designation
-  Public Assistance (Categories A - G)



Data Sources:

FEMA, ESRI;
 Initial Declaration: 10/26/2021
 Disaster Federal Registry Notice: 10/26/2021
 Datum: North American 1983
 Projection: Lambert Conformal Conic