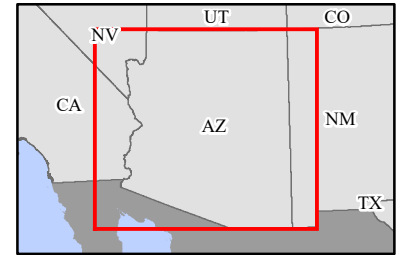
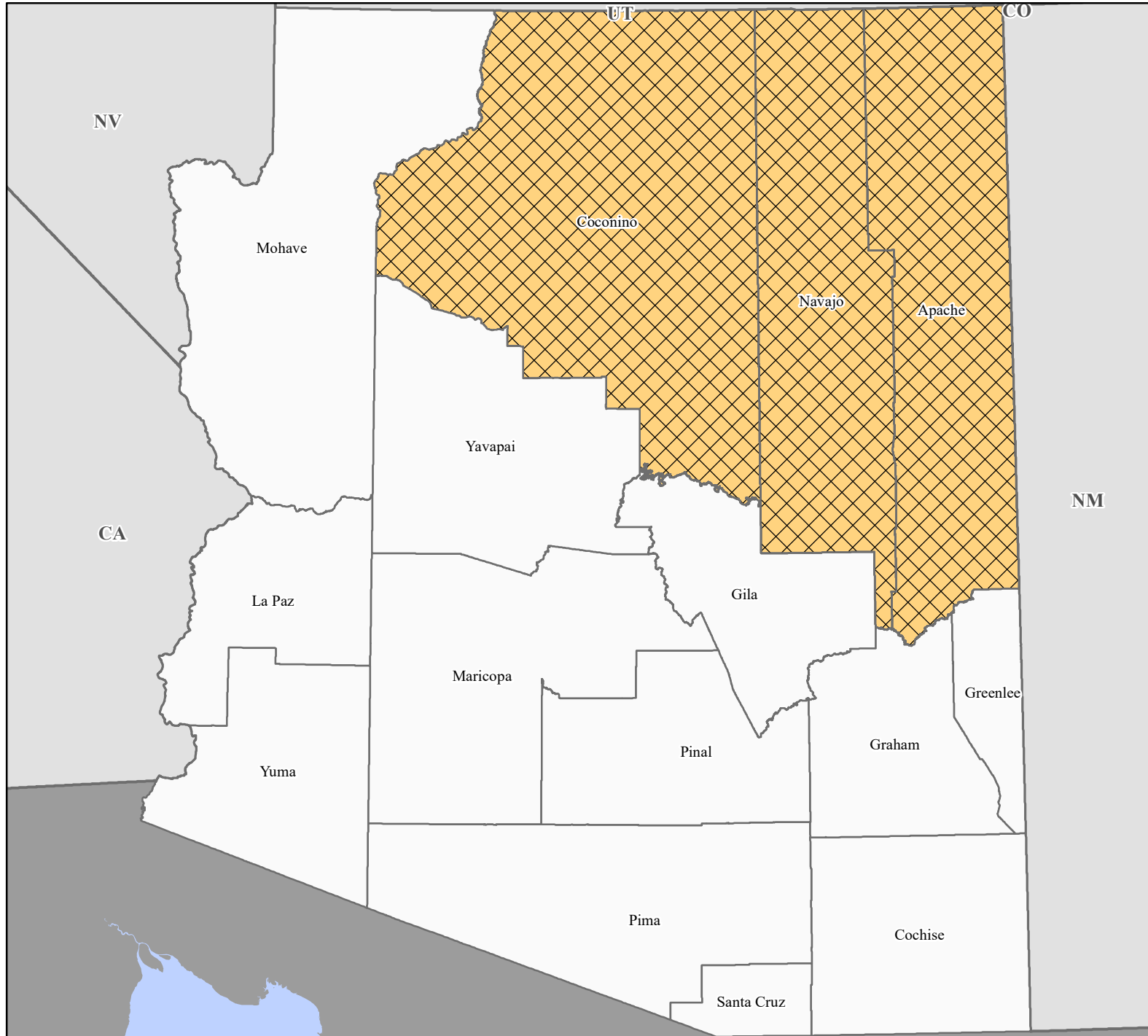


# FEMA-4620-DR, Arizona Disaster Declaration as of 09/13/2021





FEMA


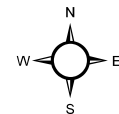


**Data Layer/Map Description:**  
The types of assistance that have been designated for selected areas in the State of Arizona.

All areas in the State of Arizona are eligible for assistance under the Hazard Mitigation Grant Program.

### Designated Counties

-  No Designation
-  Public Assistance (Categories A - G)



### Data Sources:

FEMA, ESRI;  
Initial Declaration: 09/13/2021  
Disaster Federal Registry Notice:  
09/13/2021  
Datum: North American 1983  
Projection: Transverse Mercator