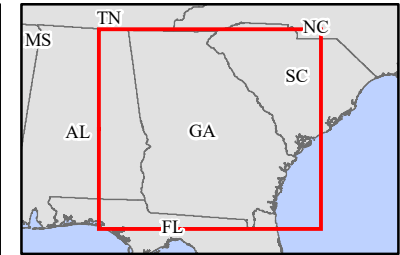
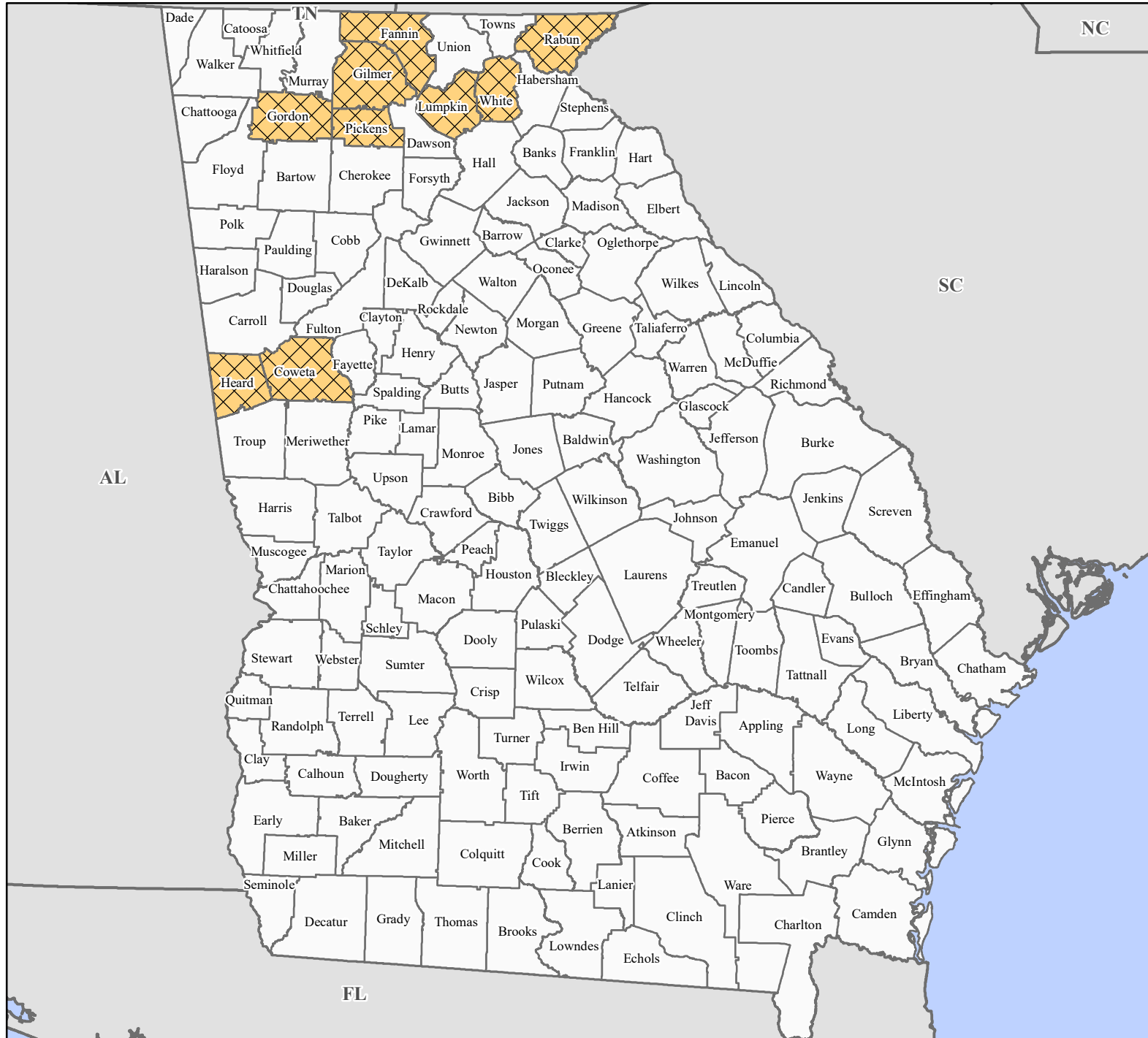


FEMA-4600-DR, Georgia Disaster Declaration as of 05/27/2021



FEMA



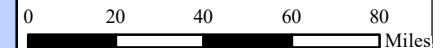
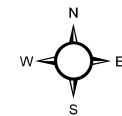
Data Layer/Map Description:

The types of assistance that have been designated for selected areas in the State of Georgia.

All areas in the State of Georgia are eligible to apply for assistance under the Hazard Mitigation Grant Program.

Designated Counties

- No Designation
- Public Assistance (Categories A - G)



Data Sources:

FEMA, ESRI;
 Initial Declaration: 05/05/2021
 Disaster Federal Registry Notice:
 Amendment #1: 05/27/2021
 Datum: North American 1983
 Projection: Transverse Mercator