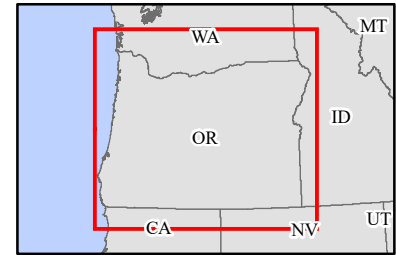
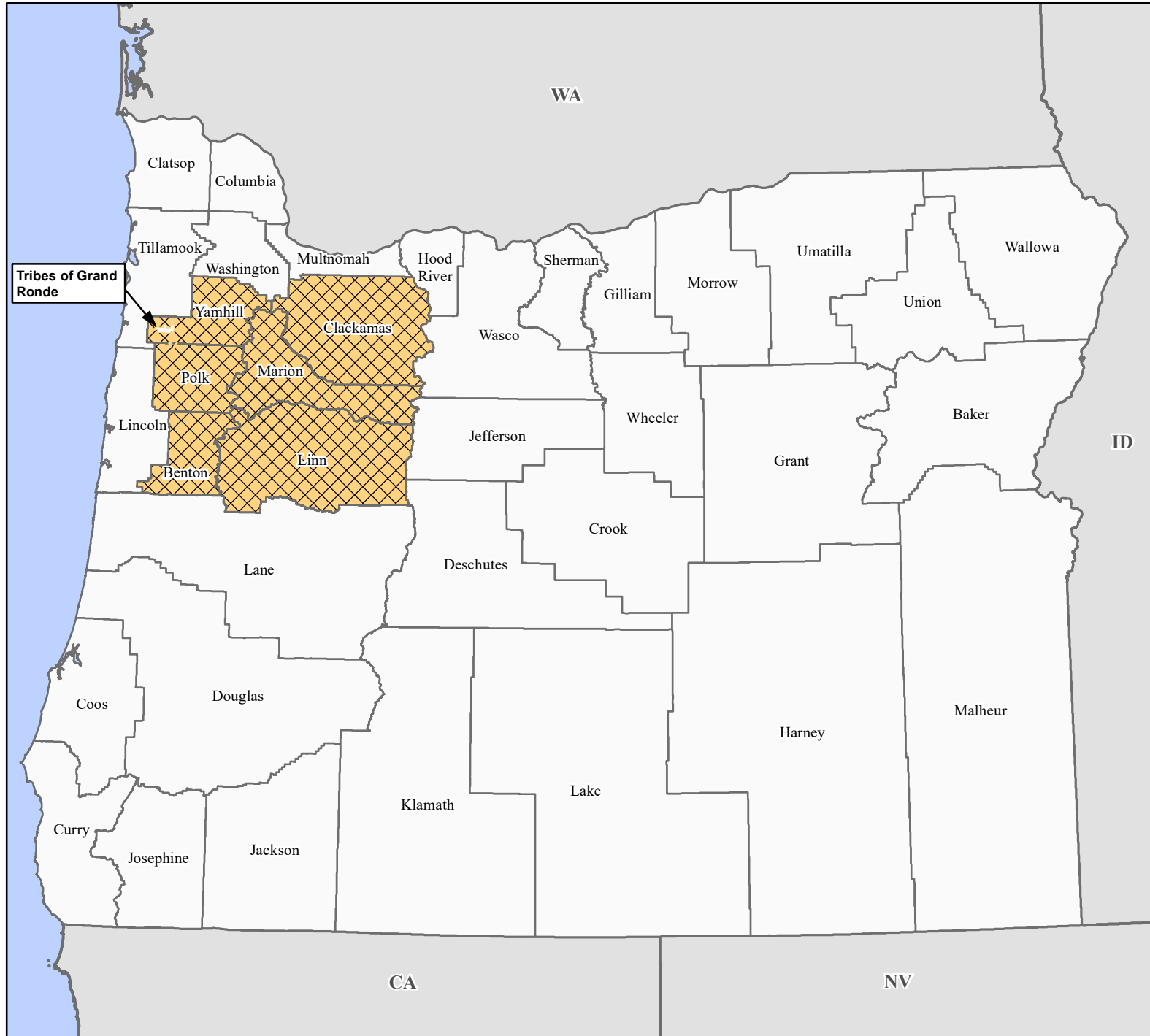


# FEMA-4599-DR, Oregon Disaster Declaration as of 05/04/2021






FEMA


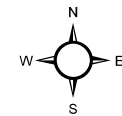


### Data Layer/Map Description:

The types of assistance that have been designated for selected areas in the State of Oregon and including Confederated Tribes of Grand Ronde.

All areas in the State of Oregon and Confederated Tribes of Grand Ronde are eligible to apply for assistance under the Hazard Mitigation Grant Program.

-  Indian Reservations
- Designated Counties**
-  No Designation
-  Public Assistance (Categories A - G)



### Data Sources:

FEMA, ESRI;  
Initial Declaration: 05/04/2021  
Disaster Federal Registry Notice:  
05/04/2021  
Datum: North American 1983  
Projection: Lambert Conformal Conic