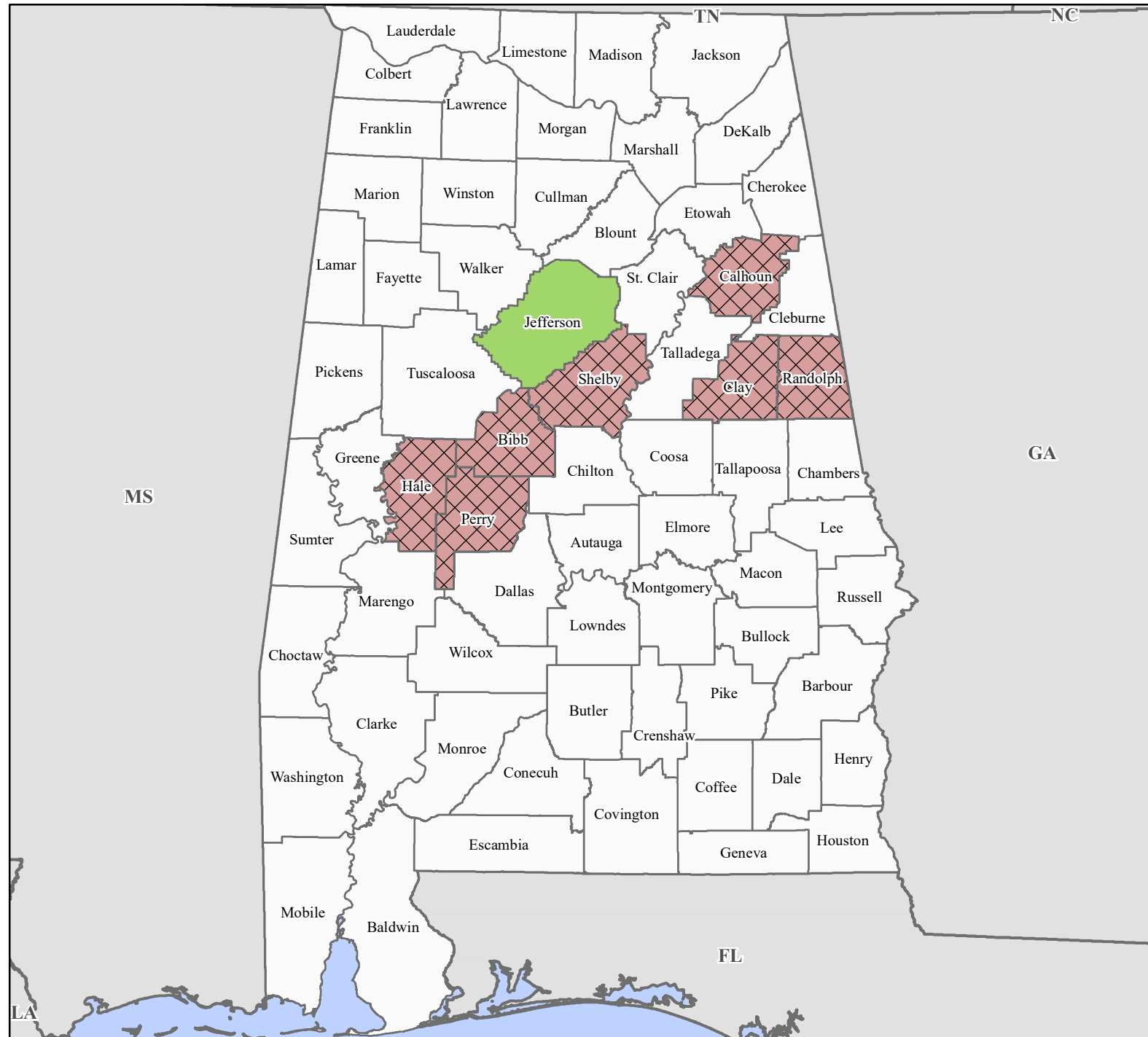


FEMA-4596-DR, Alabama Disaster Declaration as of 06/08/2021






FEMA


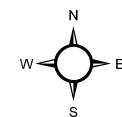


Data Layer/Map Description:
The types of assistance that have been designated for selected areas in the State of Alabama.

All areas in the State of Alabama are eligible for assistance under the Hazard Mitigation Grant Program.

Designated Counties

-  No Designation
-  Individual Assistance
-  Individual Assistance and Public Assistance (Categories A - G)



Data Sources:

FEMA, ESRI;
Initial Declaration: 04/26/2021
Disaster Federal Registry Notice:
Amendment #1: 06/08/2021
Datum: North American 1983
Projection: Transverse Mercator