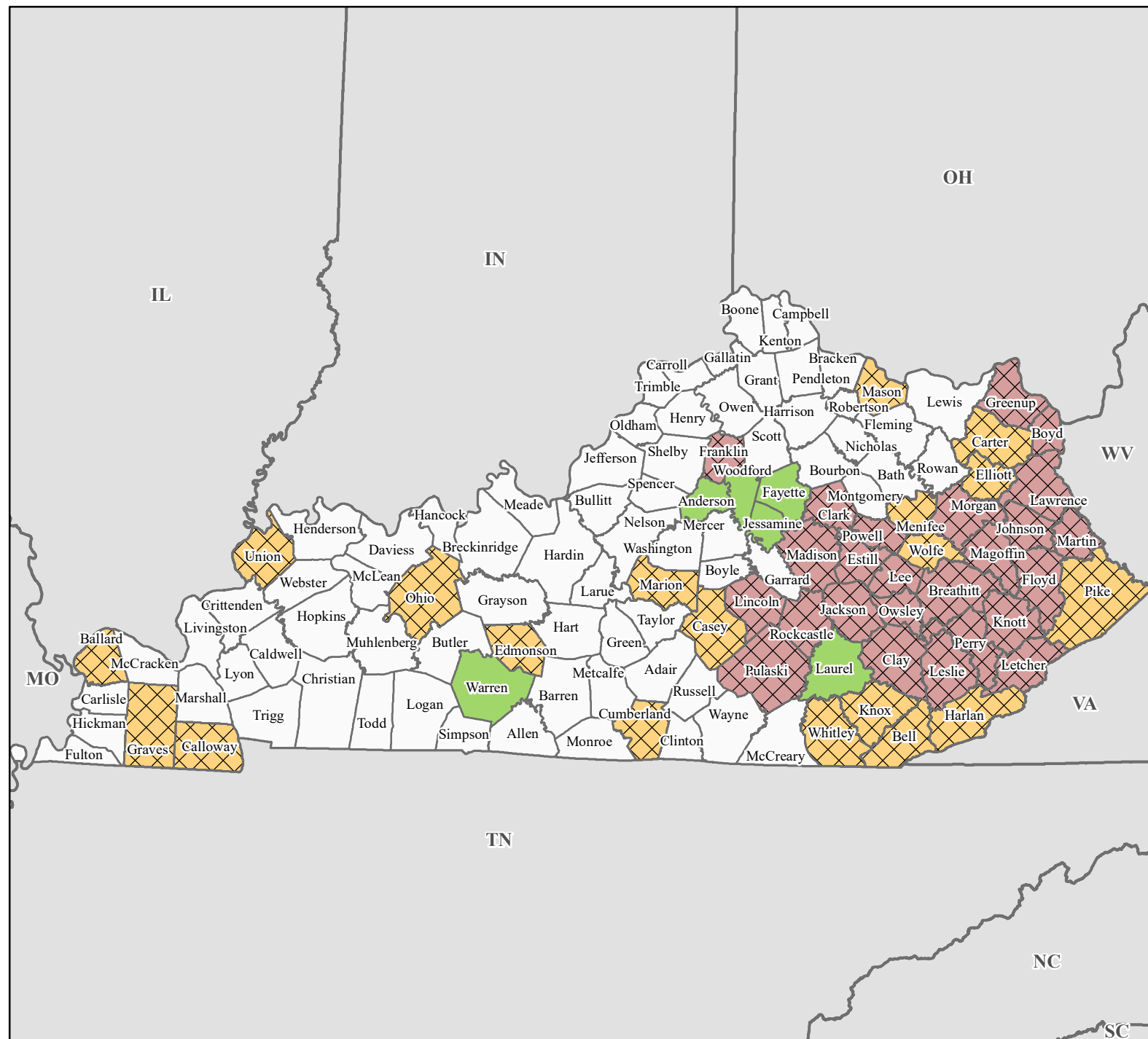


# FEMA-4595-DR, Kentucky Disaster Declaration as of 06/25/2021



FEMA



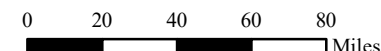
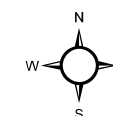
### Data Layer/Map Description:

The types of assistance that have been designated for selected areas in the Commonwealth of Kentucky.

All areas in the Commonwealth of Kentucky are eligible for assistance under the Hazard Mitigation Grant Program.

### Designated Counties

- No Designation
- Individual Assistance
- Individual Assistance and Public Assistance (Categories A - G)
- Public Assistance (Categories A - G)



### Data Sources:

FEMA, ESRI;  
 Initial Declaration: 04/23/2021  
 Disaster Federal Registry Notice:  
 Amendment #5: 06/25/2021  
 Datum: North American 1983  
 Projection: Lambert Conformal Conic