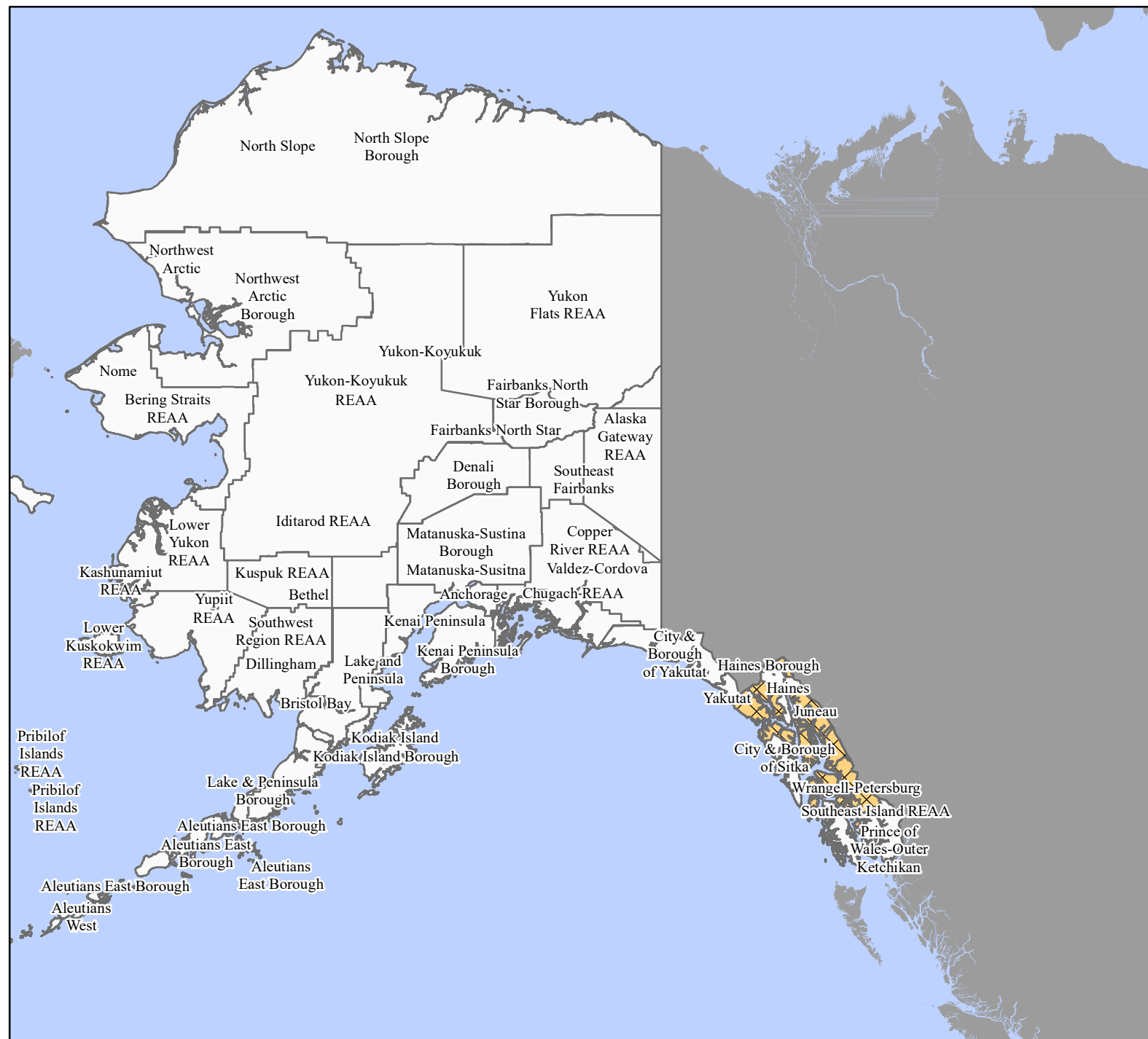


FEMA-4585-DR, Alaska Disaster Declaration as of 02/17/2021



FEMA


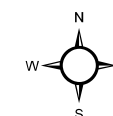


Data Layer/Map Description:
The types of assistance that have been designated for selected areas in the State of Alaska.

All areas in the State of Alaska are eligible to apply for assistance under the Hazard Mitigation Grant Program.

Designated Counties

- No Designation
- Public Assistance (Categories A - G)



Data Sources:
FEMA, ESRI;
Initial Declaration: 02/17/2021
Disaster Federal Registry Notice: 02/17/2021
Datum: WGS 1984
Projection: Mercator Auxiliary Sphere