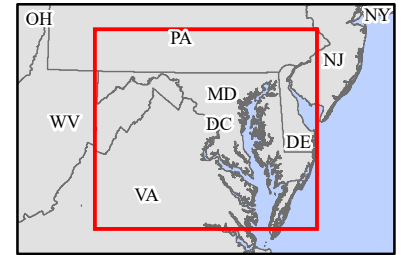
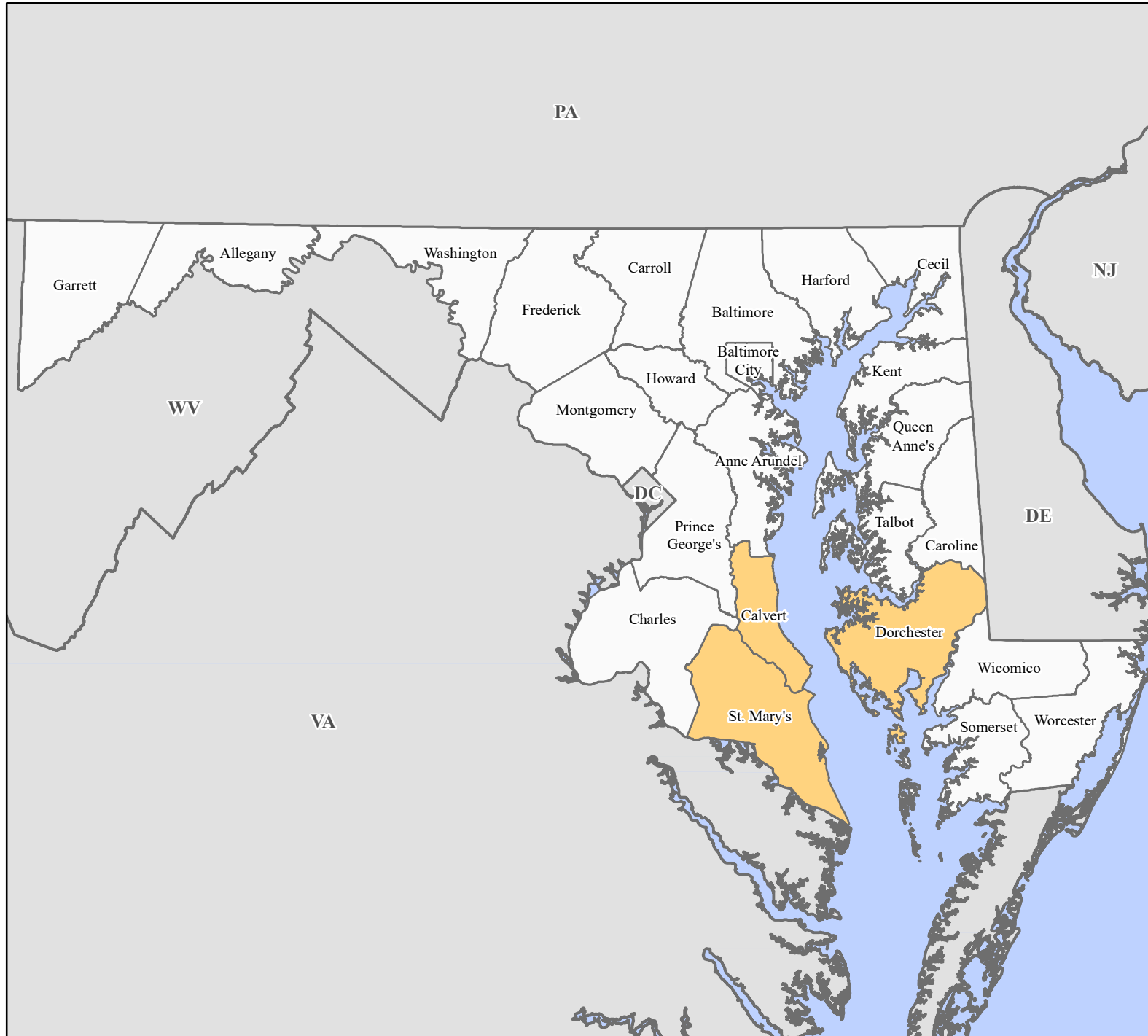


FEMA-4583-DR, Maryland Disaster Declaration as of 02/04/2021



FEMA



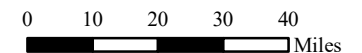
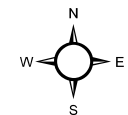
Data Layer/Map Description:

The types of assistance that have been designated for selected areas in the State of Maryland.

All areas in the State of Maryland are eligible for assistance under the Hazard Mitigation Grant Program.

Designated Counties

- No Designation
- Public Assistance



Data Sources:

FEMA, ESRI;
Initial Declaration: 02/04/2021
Disaster Federal Registry Notice:
02/04/2021
Datum: North American 1983
Projection: Lambert Conformal Conic