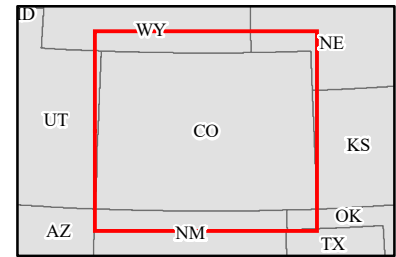
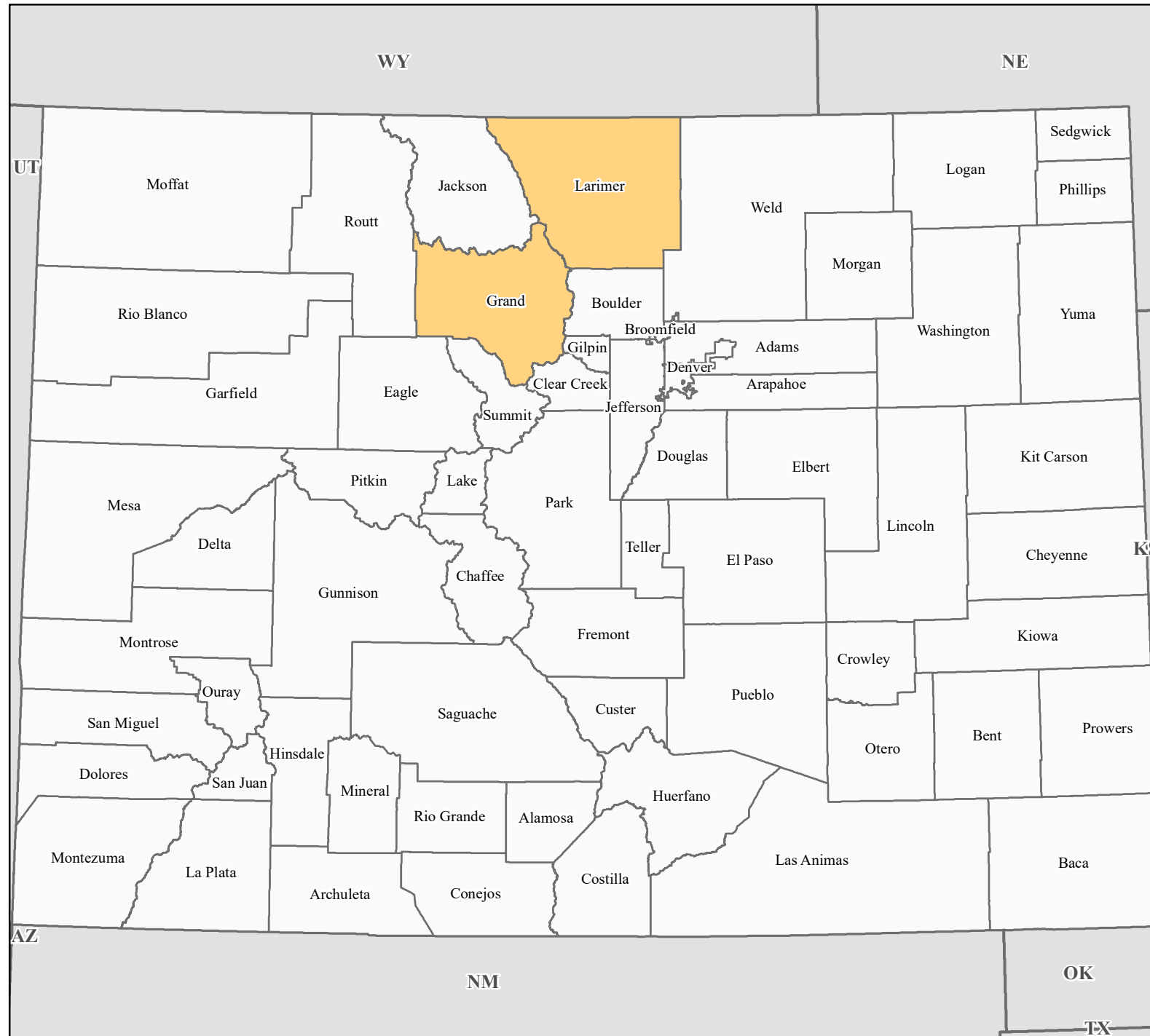


# FEMA-4581-DR, Colorado Disaster Declaration as of 01/15/2021



FEMA



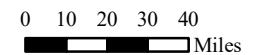
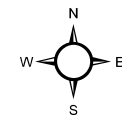
**Data Layer/Map Description:**

The types of assistance that have been designated for selected areas in the State of Colorado.

All areas in the State of Colorado are eligible for assistance under the Hazard Mitigation Grant Program.

**Designated Counties**

- No Designation
- Public Assistance



**Data Sources:**

FEMA, ESRI;  
 Initial Declaration: 01/15/2021  
 Disaster Federal Registry Notice: 01/15/2021  
 Datum: North American 1983  
 Projection: Lambert Conformal Conic