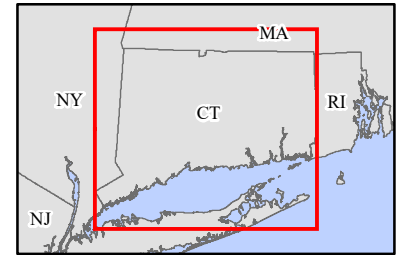
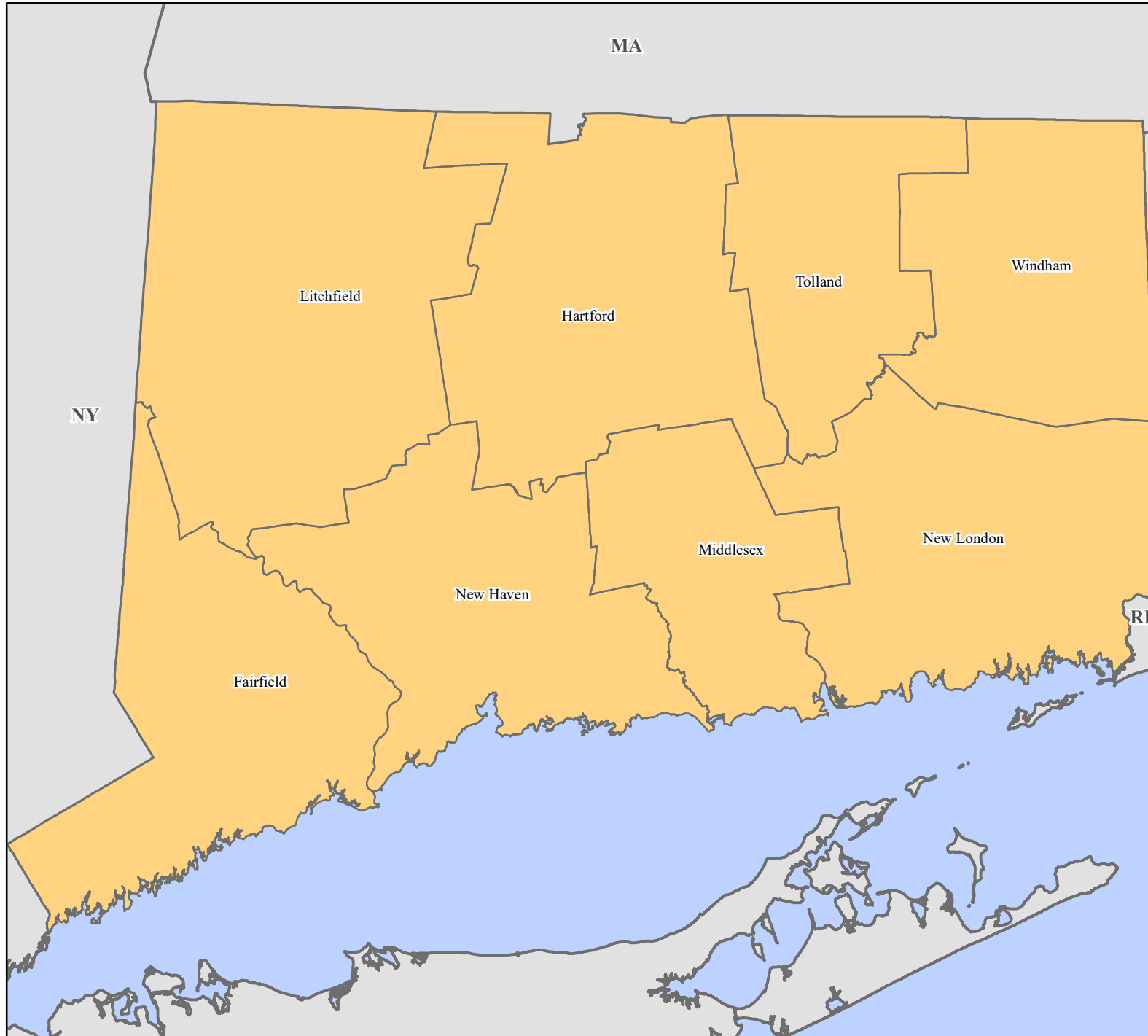


FEMA-4580-DR, Connecticut Disaster Declaration as of 01/12/2021



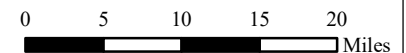
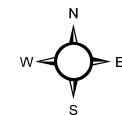
FEMA



Data Layer/Map Description:
The types of assistance that have been designated for selected areas in the State of Connecticut.

All areas in the State of Connecticut are eligible for assistance under the Hazard Mitigation Grant Program.

Designated Counties
Public Assistance



Data Sources:
FEMA, ESRI;
Initial Declaration: 01/12/2021
Disaster Federal Registry Notice: 01/12/2021
Datum: North American 1983
Projection: Lambert Conformal Conic