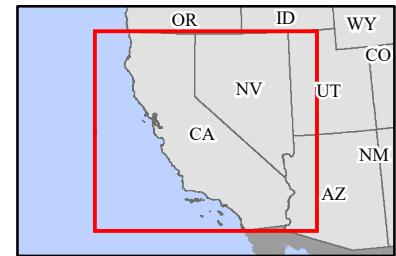
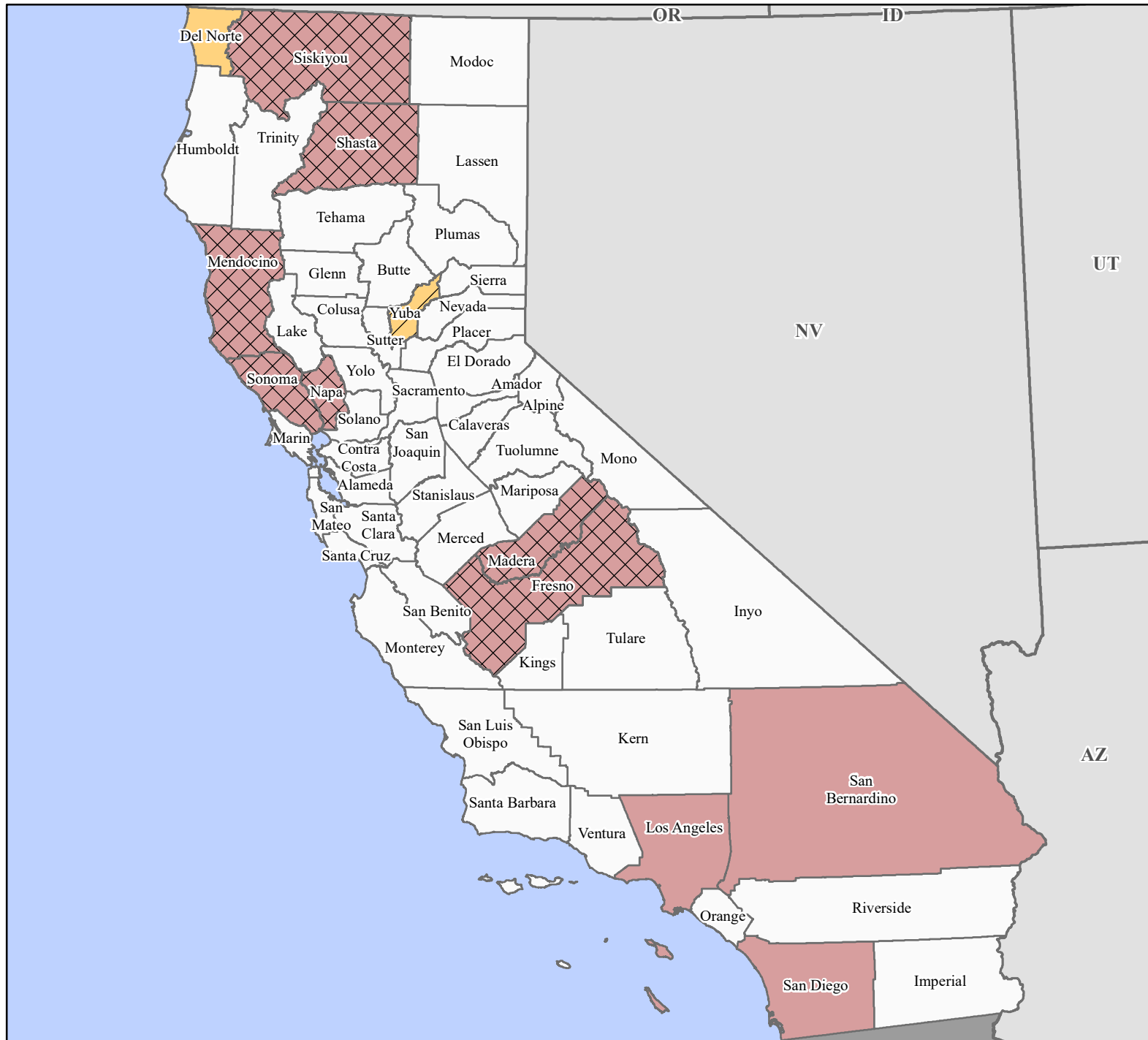


# FEMA-4569-DR, California Disaster Declaration as of 11/25/2020



FEMA


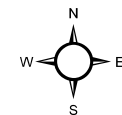


**Data Layer/Map Description:**  
The types of assistance that have been designated for selected areas in the State of California.

All designated areas in the State of California are eligible to apply for assistance under the Hazard Mitigation Grant Program.

**Designated Counties**

- No Designation
- Public Assistance
- Public Assistance (Categories A and B)
- Individual Assistance and Public Assistance (Category B)
- Individual Assistance and Public Assistance (Categories A - G)



**Data Sources:**  
FEMA, ESRI;  
Initial Declaration: 10/16/2020  
Disaster Federal Registry Notice:  
Amendment #3: 11/25/2020  
Datum: North American 1983  
Projection: Lambert Conformal Conic