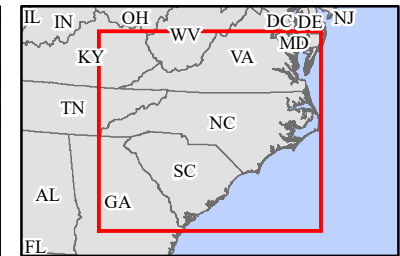
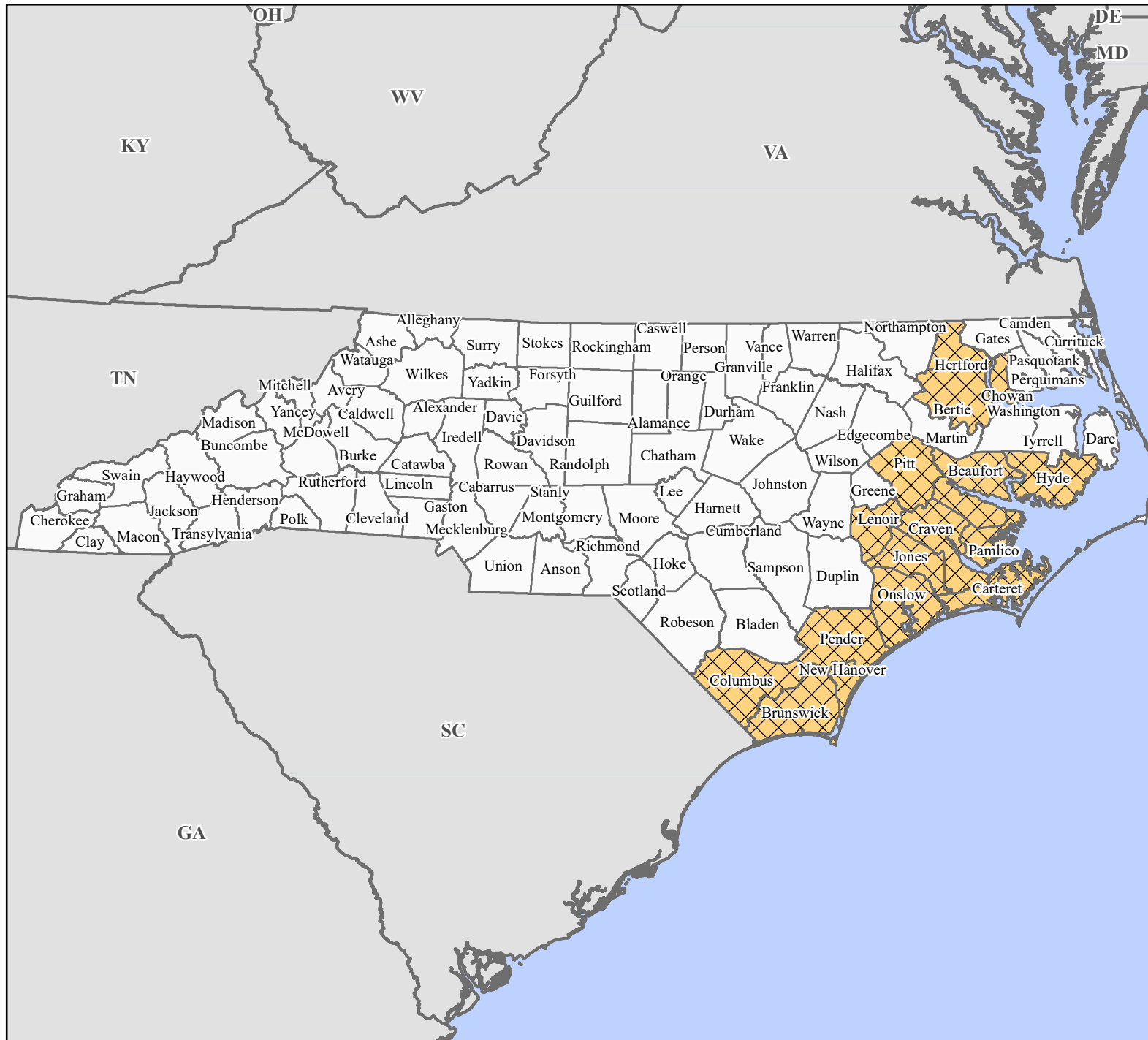


FEMA-4568-DR, North Carolina Disaster Declaration as of 01/13/2021


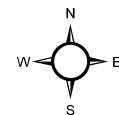


Data Layer/Map Description:
The types of assistance that have been designated for selected areas in the State of North Carolina.

All areas in the State of North Carolina are eligible for assistance under the Hazard Mitigation Grant Program.

Designated Counties

- No Designation
- Public Assistance (Categories A - G)



Data Sources:
FEMA, ESRI;
Initial Declaration: 10/14/2020
Disaster Federal Registry Notice:
Amendment #1: 01/13/2021
Datum: North American 1983
Projection: Lambert Conformal Conic