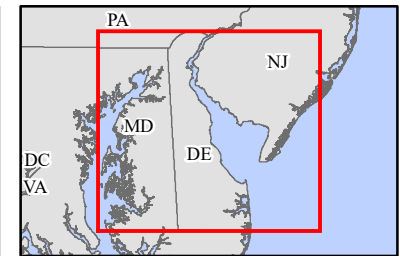
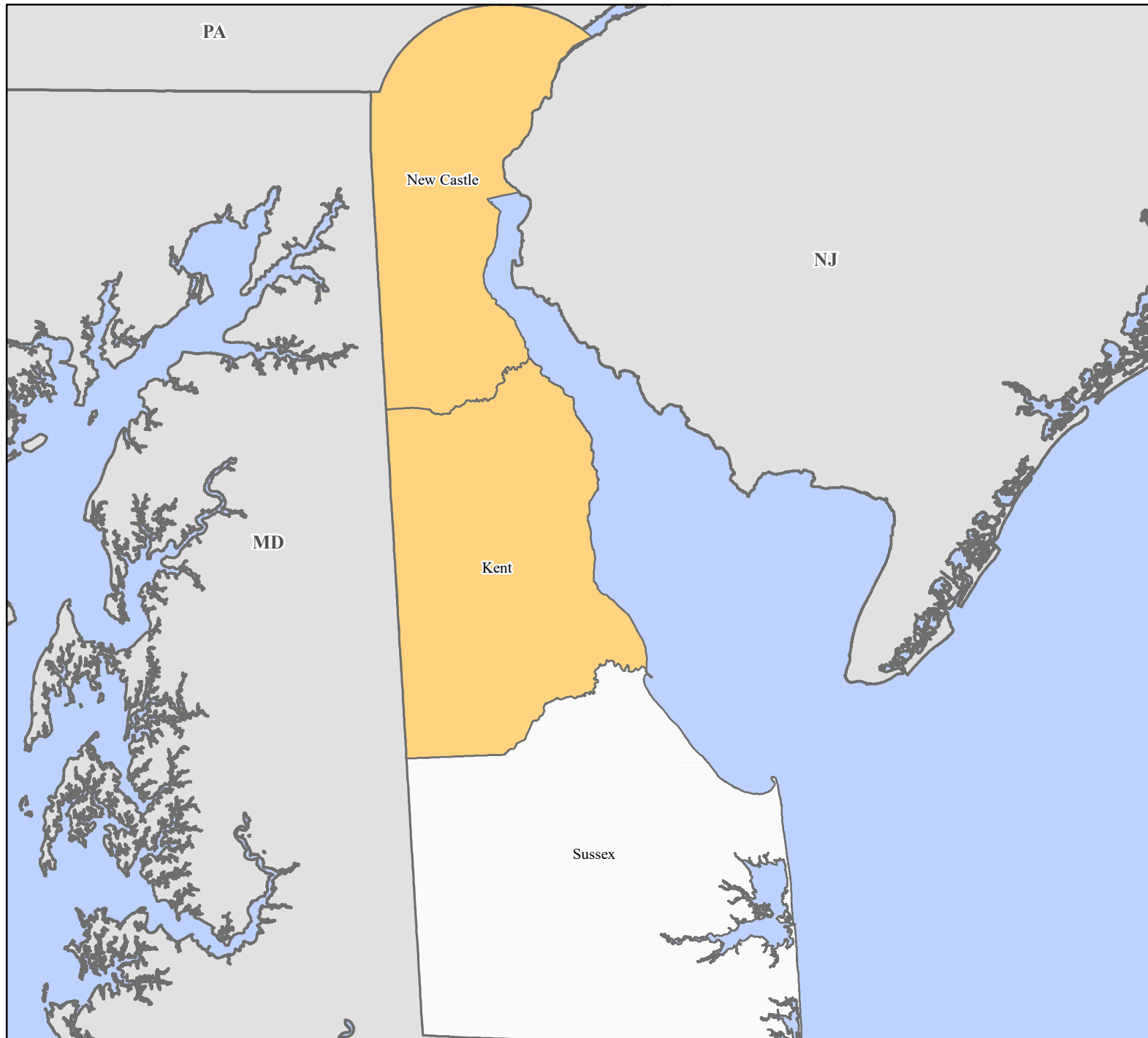


FEMA-4566-DR, Delaware Disaster Declaration as of 12/02/2020



FEMA





Data Layer/Map Description:


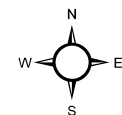
The types of assistance that have been designated for selected areas in the State of Delaware.

All areas in the State of Delaware are eligible for assistance under the Hazard Mitigation Grant Program.

Additional designations may be made at a later date if requested by the state and warranted by the results of further damage assessments.

Designated Counties

-  No Designation
-  Public Assistance



Data Sources:

FEMA, ESRI;
Initial Declaration: 10/02/2020
Disaster Federal Registry Notice:
Amendment #1: 12/02/2020
Datum: North American 1983
Projection: Transverse Mercator