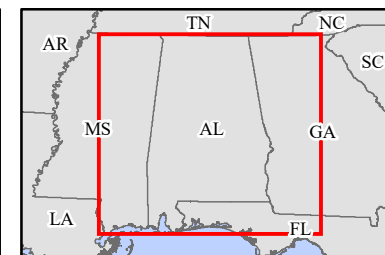
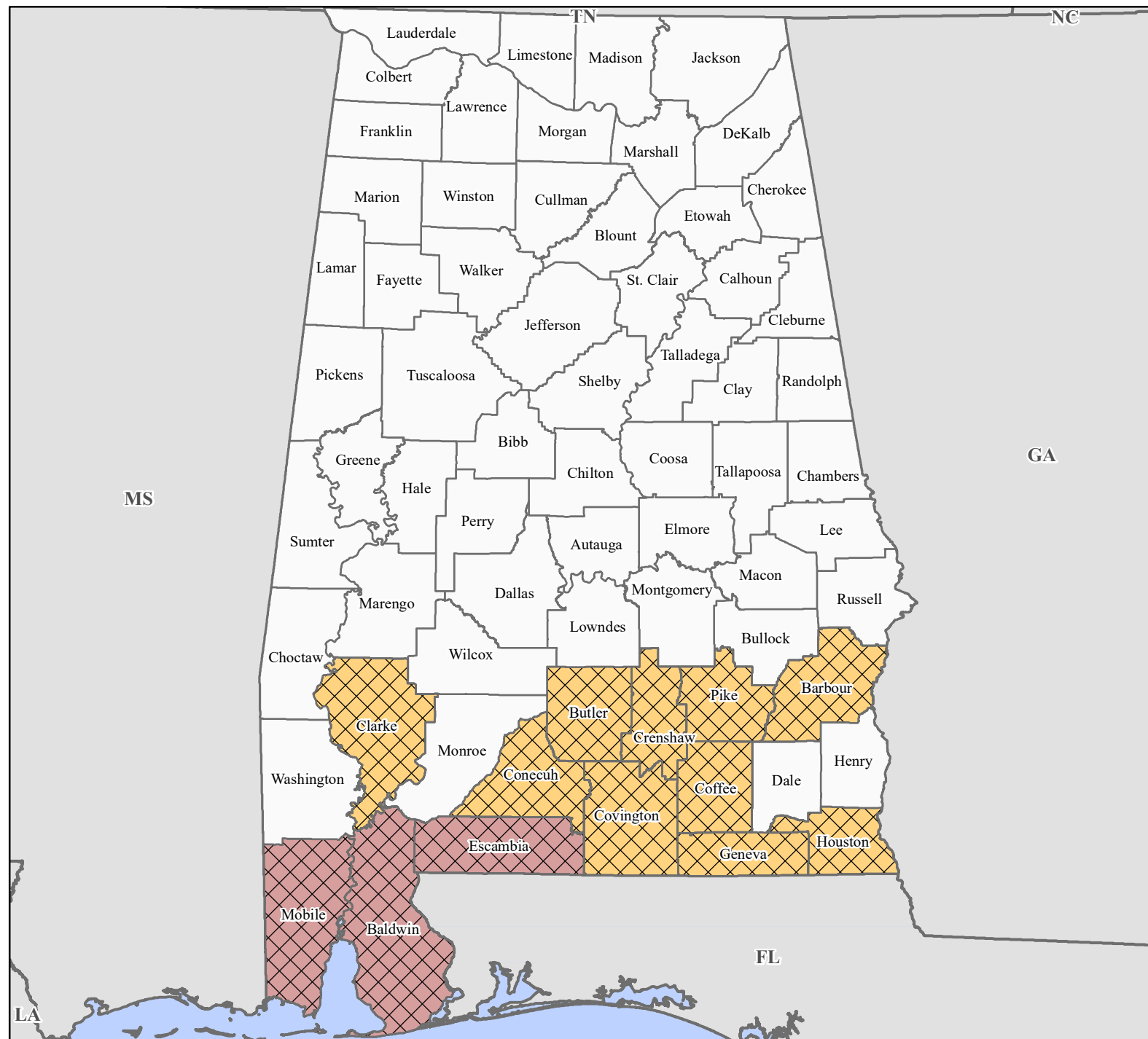


FEMA-4563-DR, Alabama Disaster Declaration as of 10/13/2020






FEMA

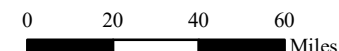
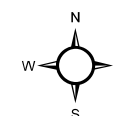


Data Layer/Map Description:
The types of assistance that have been designated for selected areas in the State of Alabama.

All areas in the State of Alabama are eligible to apply for assistance under the Hazard Mitigation Grant Program.

Designated Counties

-  No Designation
-  Individual Assistance and Public Assistance (Categories A - G)
-  Public Assistance (Categories A - G)



Data Sources:
FEMA, ESRI;
Initial Declaration: 09/20/2020
Disaster Federal Registry Notice: Amendment #4: 10/13/2020
Datum: North American 1983
Projection: Transverse Mercator