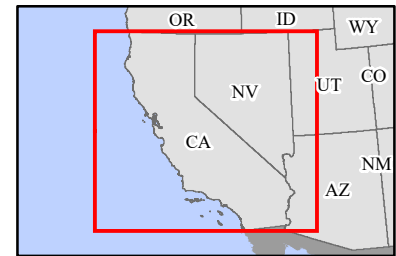
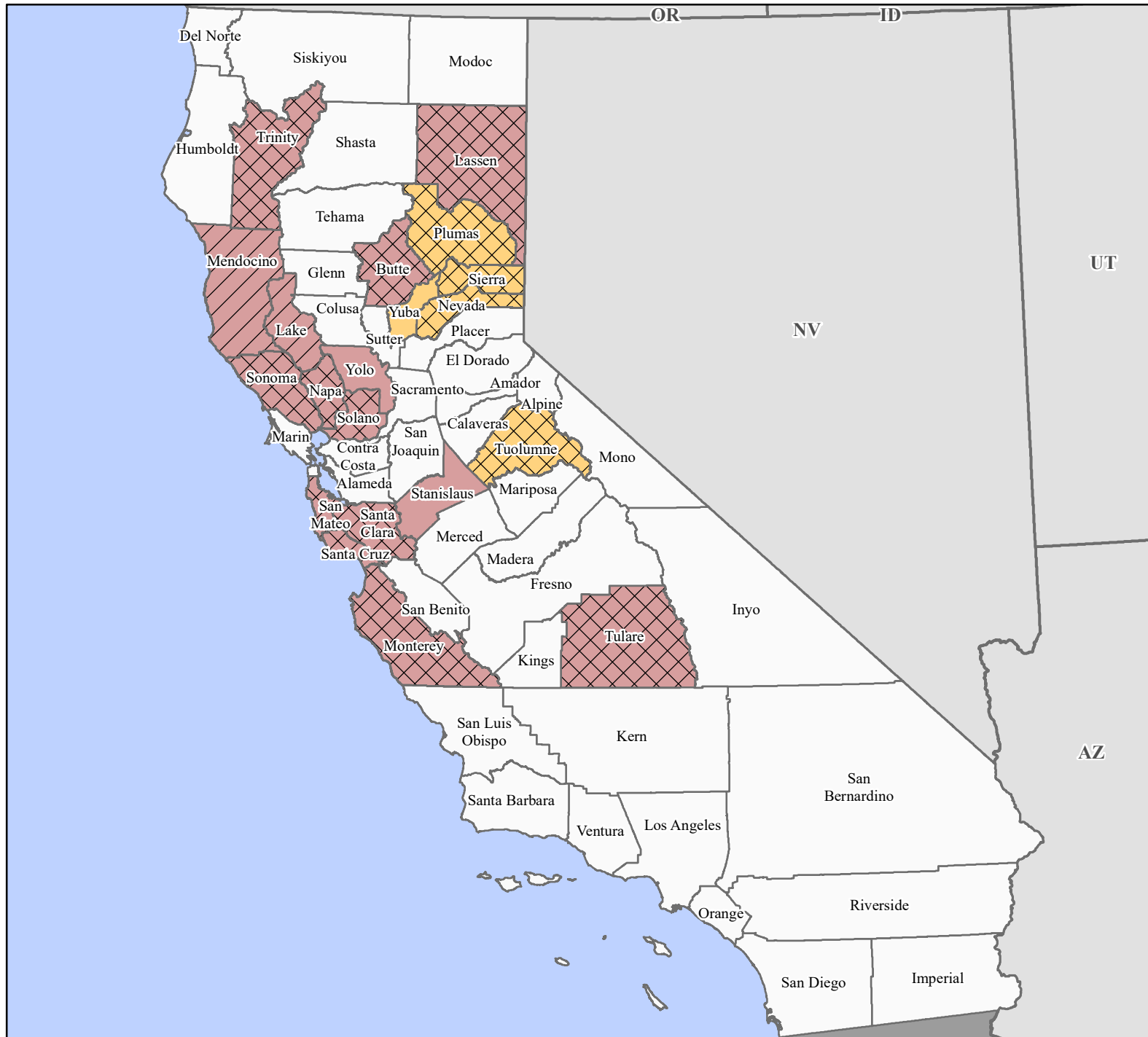


# FEMA-4558-DR, California Disaster Declaration as of 11/12/2020

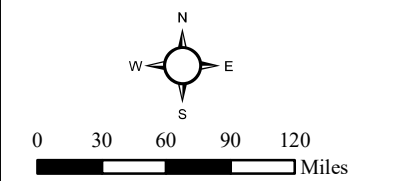


FEMA



**Data Layer/Map Description:**  
 The types of assistance that have been designated for selected areas in the State of California. All areas in the State of California are eligible to apply for assistance under the Hazard Mitigation Grant Program.

- Designated Counties**
- No Designation
  - Individual Assistance and Public Assistance
  - Public Assistance (Category B)
  - Individual Assistance and Public Assistance (Category B)
  - Individual Assistance and Public Assistance (Categories A and B)
  - Individual Assistance and Public Assistance (Categories A - G)
  - Public Assistance (Categories A - G)



**Data Sources:**  
 FEMA, ESRI;  
 Initial Declaration: 08/22/2020  
 Disaster Federal Registry Notice:  
 Amendment #10: 11/12/2020  
 Datum: North American 1983  
 Projection: Lambert Conformal Conic