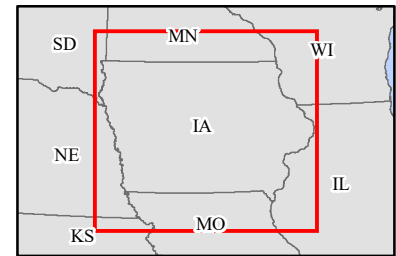
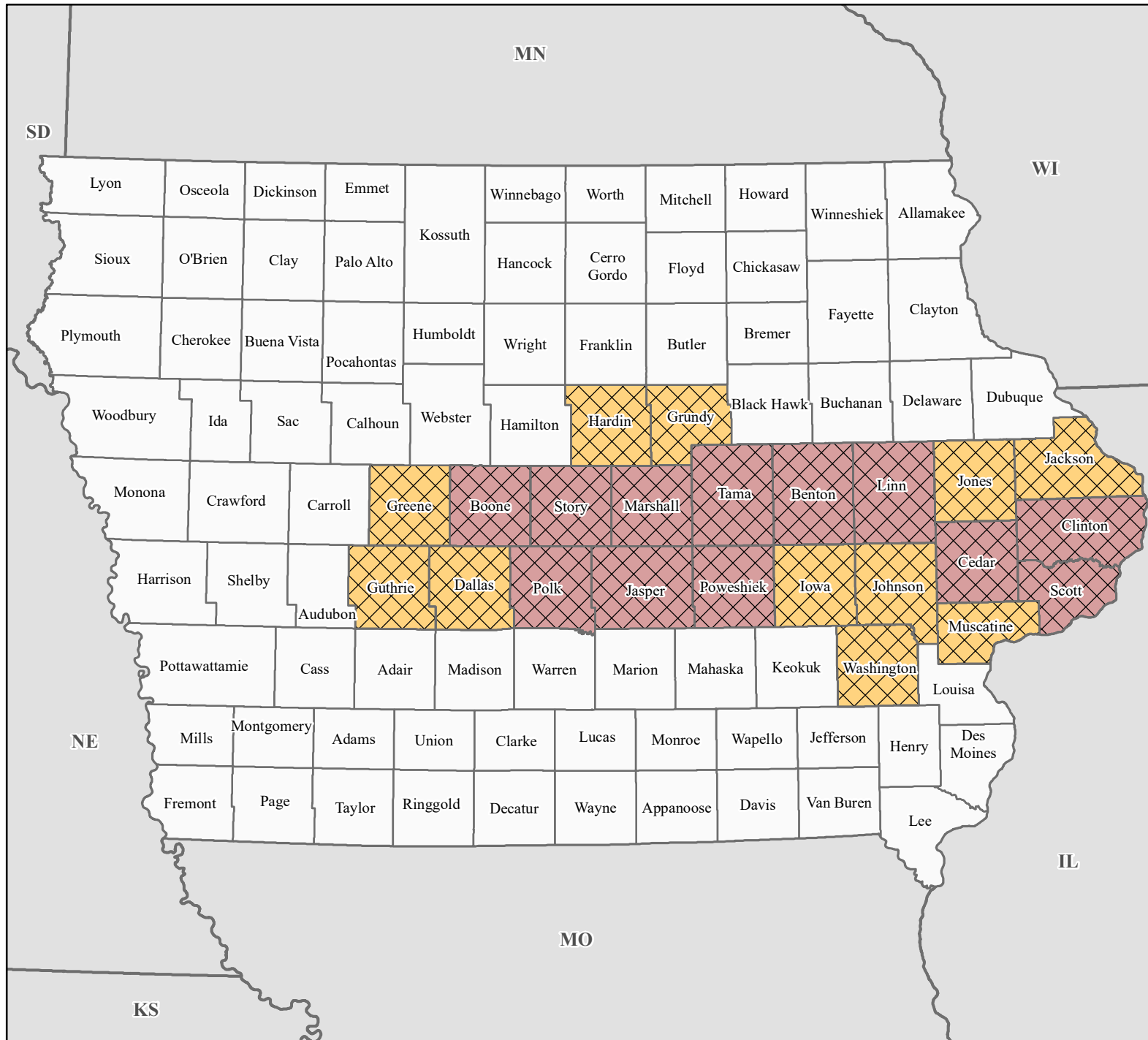


# FEMA-4557-DR, Iowa Disaster Declaration as of 10/05/2020



FEMA


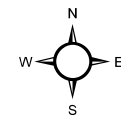


**Data Layer/Map Description:**  
The types of assistance that have been designated for selected areas in the State of Iowa.

All areas in the State of Iowa are eligible for assistance under the Hazard Mitigation Grant Program.

**Designated Counties**

- No Designation
- Individual Assistance and Public Assistance (Categories A - G)
- Public Assistance (Categories A - G)



**Data Sources:**  
FEMA, ESRI;  
Initial Declaration: 08/17/2020  
Disaster Federal Registry Notice:  
Amendment #4: 10/05/2020  
Datum: North American 1983  
Projection: Lambert Conformal Conic