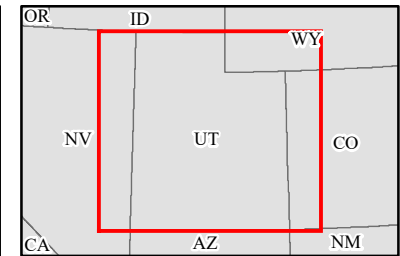
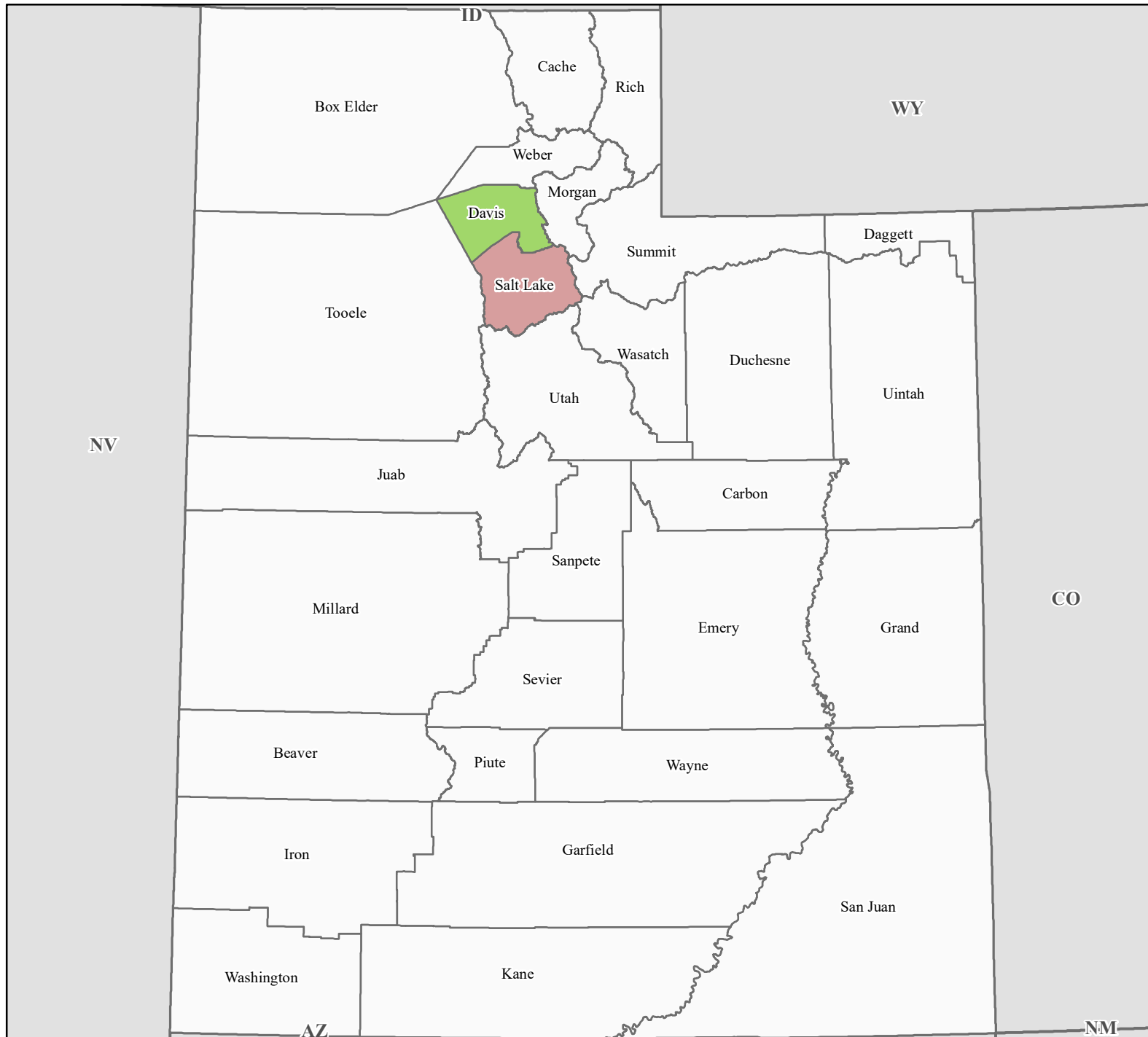


FEMA-4548-DR, Utah Disaster Declaration as of 12/31/2020



FEMA

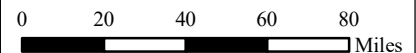
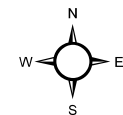


Data Layer/Map Description:
The types of assistance that have been designated for selected areas in the State of Utah.

All areas in the State of Utah are eligible for assistance under the Hazard Mitigation Grant Program.

Designated Counties

- No Designation
- Individual Assistance
- Individual Assistance and Public Assistance



Data Sources:
 FEMA, ESRI;
 Initial Declaration: 07/09/2020
 Disaster Federal Registry Notice:
 Amendment #1: 12/31/2020
 Datum: North American 1983
 Projection: Lambert Conformal Conic