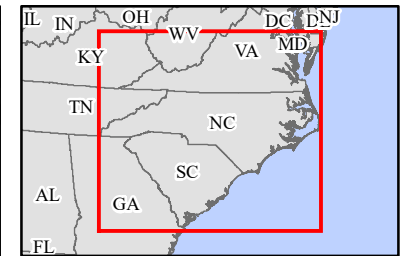
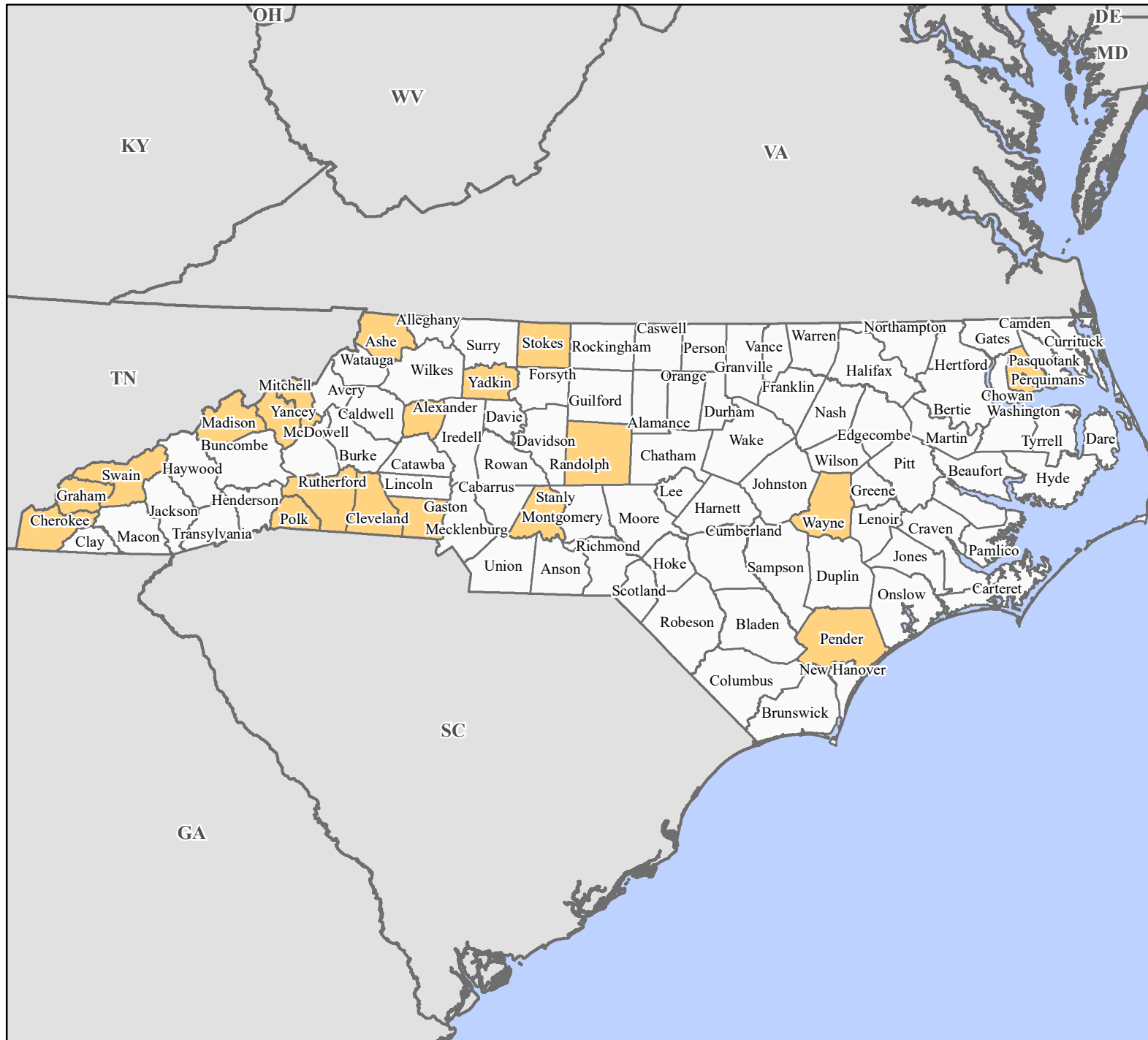


# FEMA-4543-DR, North Carolina Disaster Declaration as of 06/26/2020



FEMA

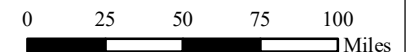
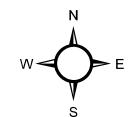


**Data Layer/Map Description:**  
The types of assistance that have been designated for selected areas in the State of North Carolina.

All designated areas in the State of North Carolina are eligible for assistance under the Hazard Mitigation Grant Program.

**Designated Counties**

	No Designation
	Public Assistance



**Data Sources:**  
FEMA, ESRI;  
Initial Declaration: 05/08/2020  
Disaster Federal Registry Notice:  
Amendment #1: 06/26/2020  
Datum: North American 1983  
Projection: Lambert Conformal Conic