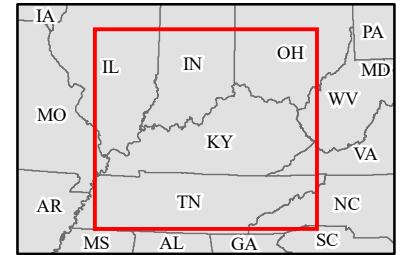
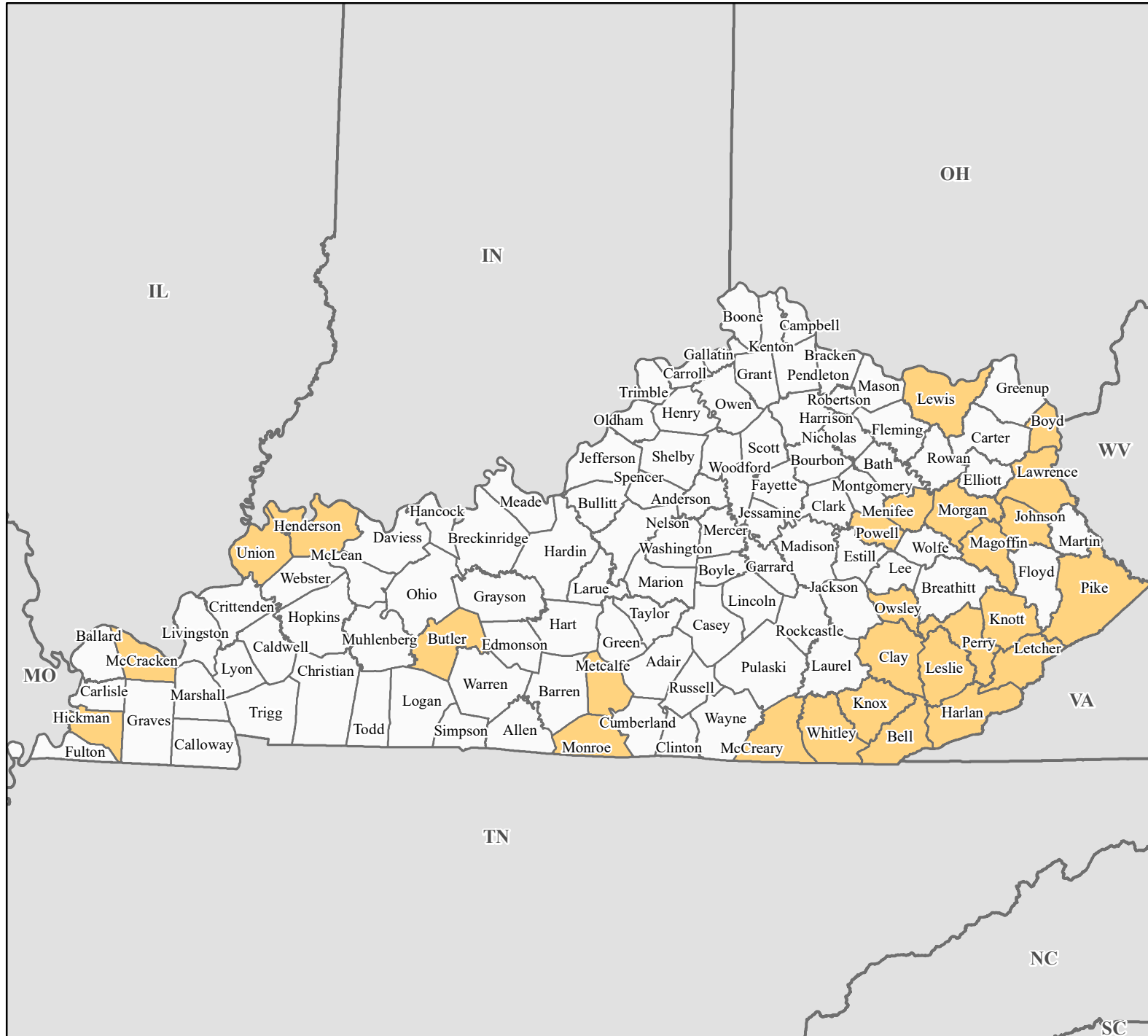


FEMA-4540-DR, Kentucky Disaster Declaration as of 04/24/2020



FEMA


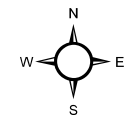


Data Layer/Map Description:
The types of assistance that have been designated for selected areas in the Commonwealth of Kentucky.

All areas in the Commonwealth of Kentucky are eligible to apply for assistance under the Hazard Mitigation Grant Program.

Designated Counties

	No Designation
	Public Assistance



Data Sources:
FEMA, ESRI;
Initial Declaration: 04/24/2020
Disaster Federal Registry Notice: 04/24/2020
Datum: North American 1983
Projection: Lambert Conformal Conic