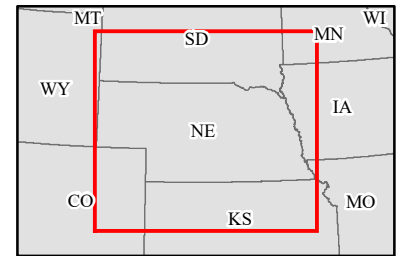
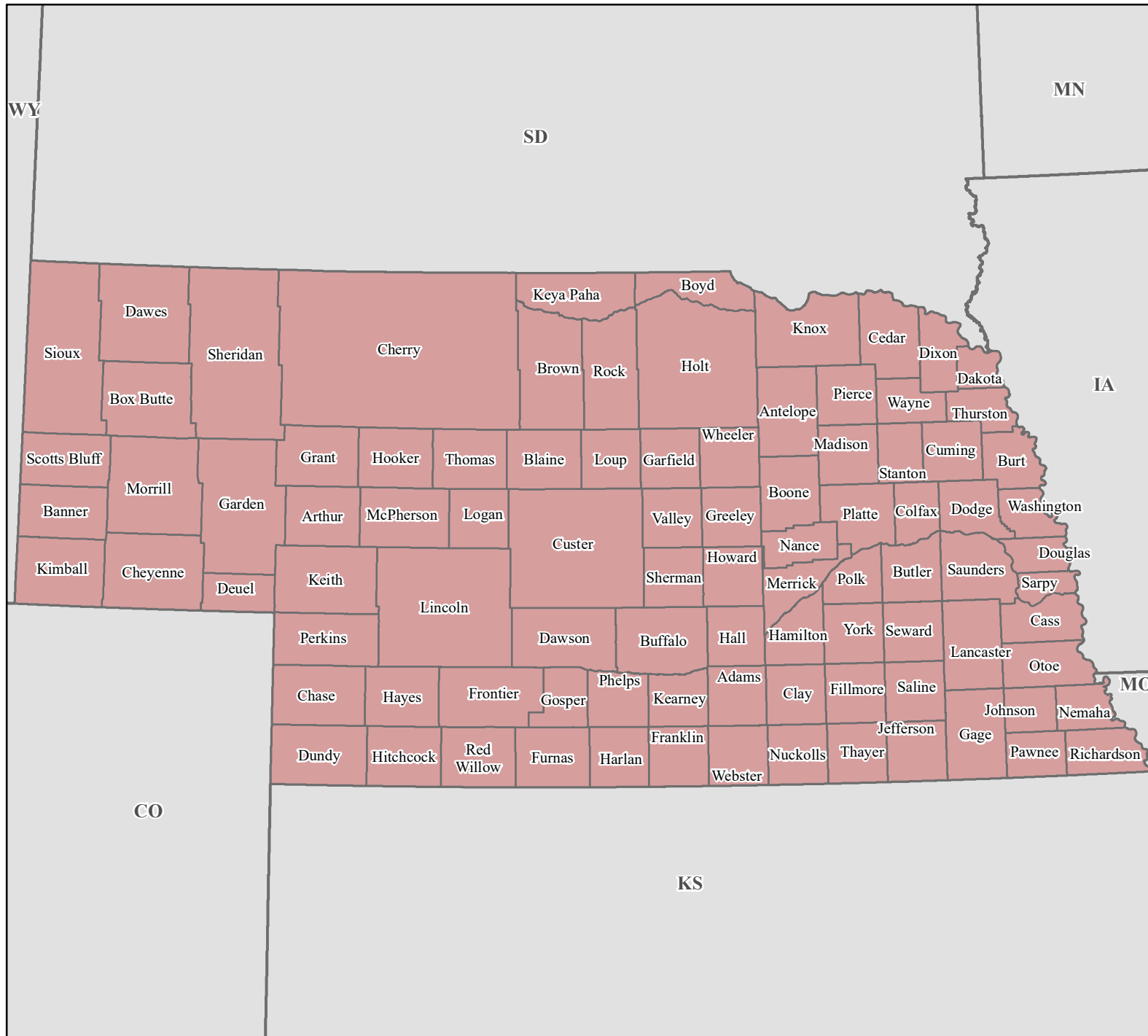


# FEMA-4521-DR, Nebraska Disaster Declaration as of 03/11/2021



FEMA




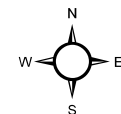
**Data Layer/Map Description:**  
The types of assistance that have been designated for selected areas in the State of Nebraska.

**Designated Counties**

Individual Assistance and Public Assistance (Category B)

**Individual Assistance:**  
Individual Assistance limited to the Crisis Counseling Program and COVID-19 Funeral Assistance under Other Needs Assistance in all areas in the State of Nebraska.

**Public Assistance:**  
Emergency protective measures (Category B), including direct federal assistance, for all areas in the State of Nebraska.



**Data Sources:**  
FEMA, ESRI;  
Initial Declaration: 04/04/2020  
Disaster Federal Registry Notice: Amendment #4: 03/11/2021  
Datum: North American 1983  
Projection: Lambert Conformal Conic