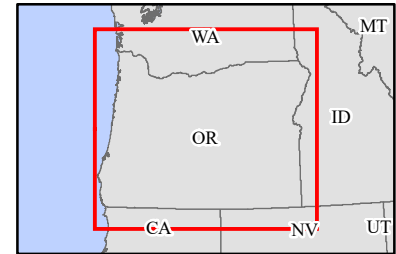
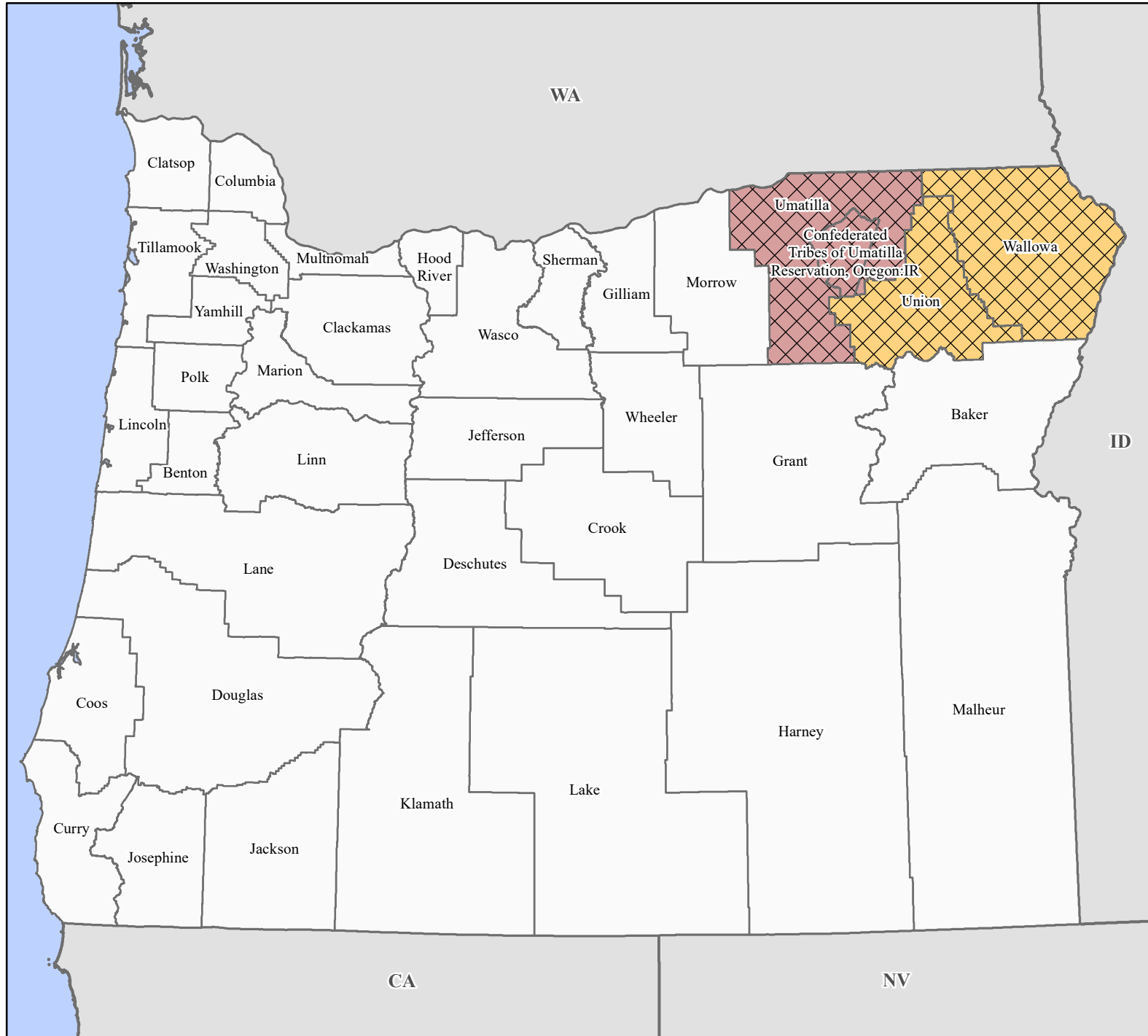


FEMA-4519-DR, Oregon Disaster Declaration as of 04/03/2020



FEMA






Data Layer/Map Description:

The types of assistance that have been designated for selected areas in the State of Oregon.


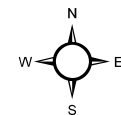
All areas in the State of Oregon are eligible for assistance under the Hazard Mitigation Grant Program.

Designated Counties

-  No Designation
-  Individual Assistance and Public Assistance (Categories A - G)
-  Public Assistance (Categories A - G)

Additional Designations :

Individual and Public Assistance for the Confederated Tribes of the Umatilla Indian Reservation



Data Sources:

FEMA, ESRI;
 Initial Declaration: 04/03/2020
 Disaster Federal Registry Notice: 04/03/2020
 Datum: North American 1983
 Projection: Lambert Conformal Conic