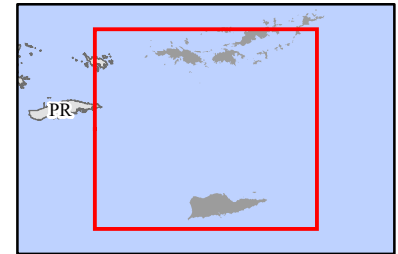
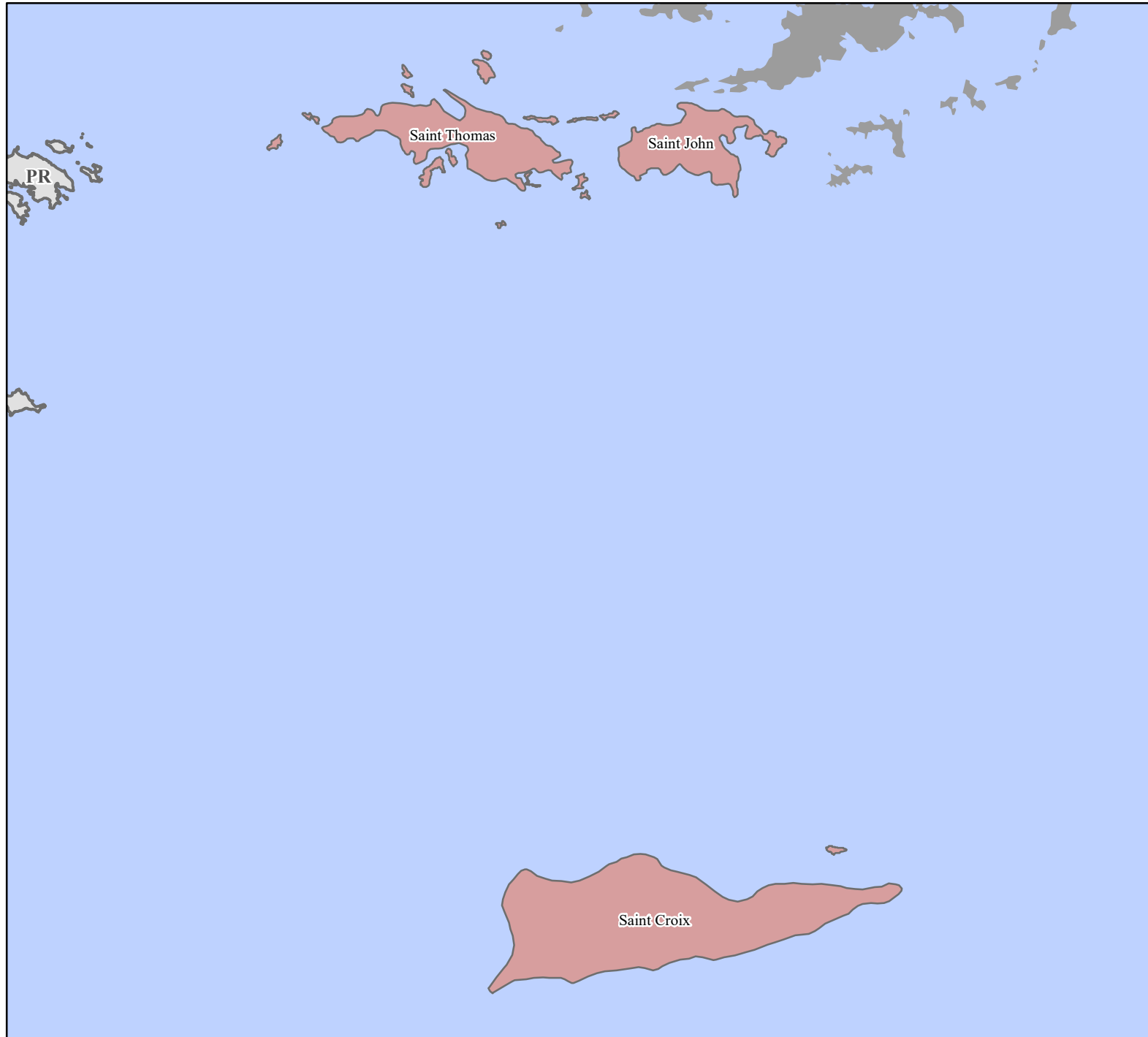


FEMA-4513-DR, Virgin Islands, U.S. Disaster Declaration as of 03/11/2021



FEMA



Data Layer/Map Description:

The types of assistance that have been designated for selected islands in the territory of the U.S. Virgin Islands.

Designated Counties


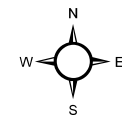
Individual Assistance and Public Assistance (Category B)

Individual Assistance:

Individual Assistance limited to the Crisis Counseling Program and COVID-19 Funeral Assistance under Other Needs Assistance for all islands in the territory of the U.S. Virgin Islands.

Public Assistance:

Emergency protective measures (Category B), including direct federal assistance, for all islands in the territory of the U.S. Virgin Islands.



Data Sources:

FEMA, ESRI;
Initial Declaration: 04/02/2020
Disaster Federal Registry Notice:
Amendment #6: 03/11/2021
Datum: WGS 1984
Projection: Mercator