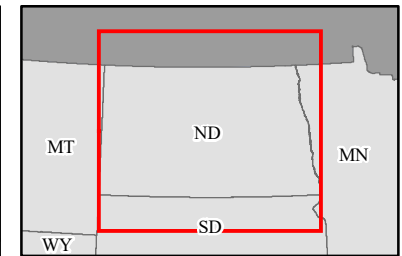
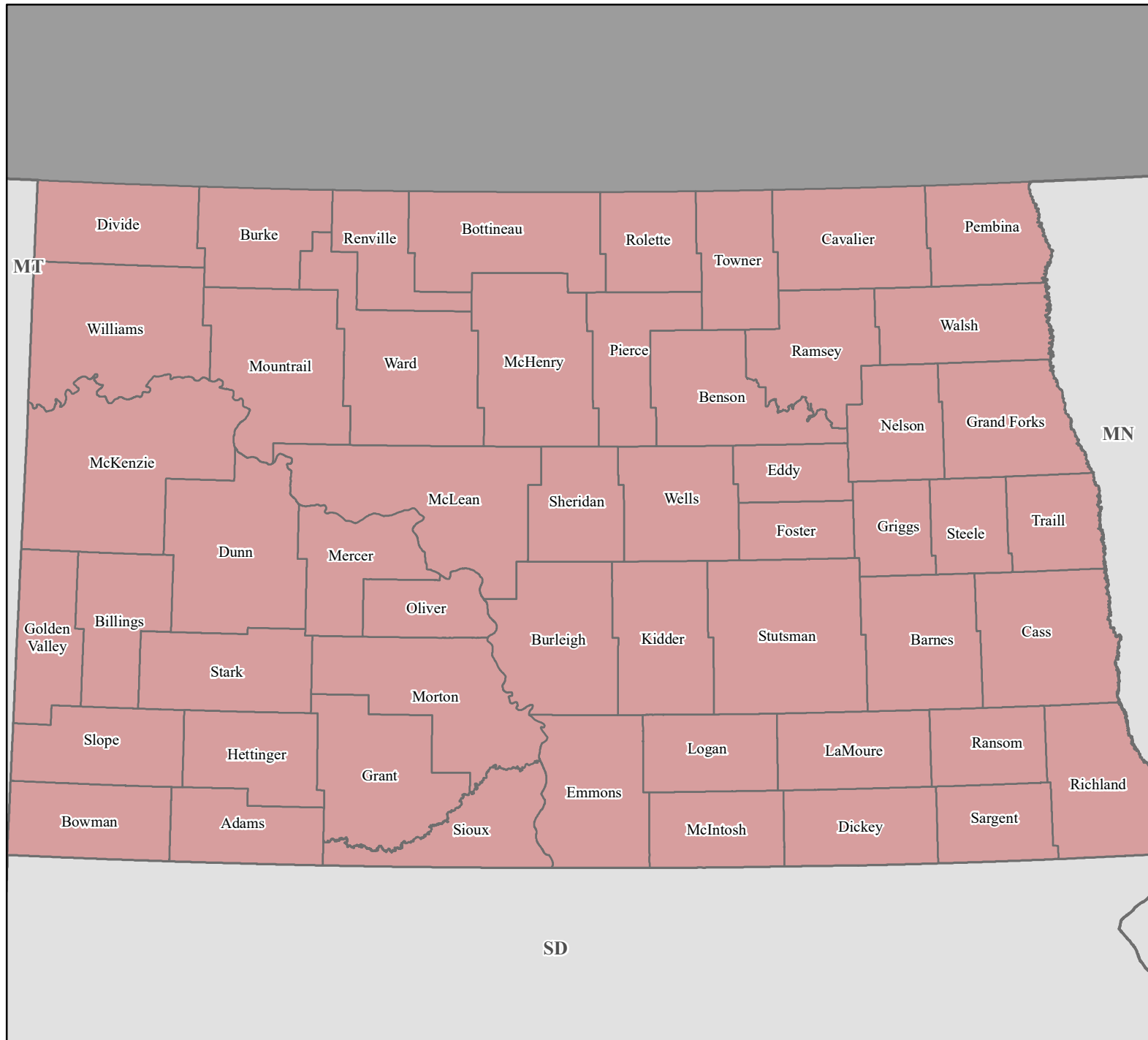



FEMA-4509-DR, North Dakota Disaster Declaration as of 04/30/2020



FEMA


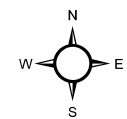


Data Layer/Map Description:
The types of assistance that have been designated for selected areas in the State of North Dakota.

Designated Counties
 Individual Assistance and Public Assistance (Category B)

Individual Assistance:
Individual Assistance limited to the Crisis Counseling Program in all areas in the State of North Dakota.

Public Assistance:
Emergency protective measures (Category B), including direct federal assistance, for all areas in the State of North Dakota.



Data Sources:
 FEMA, ESRI;
 Initial Declaration: 04/01/2020
 Disaster Federal Registry Notice:
 Amendment #1: 04/30/2020
 Datum: North American 1983
 Projection: Lambert Conformal Conic