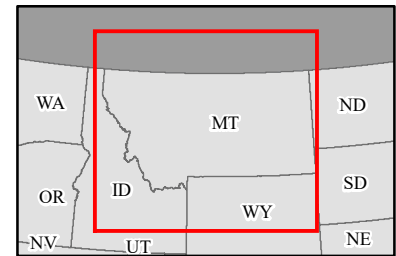
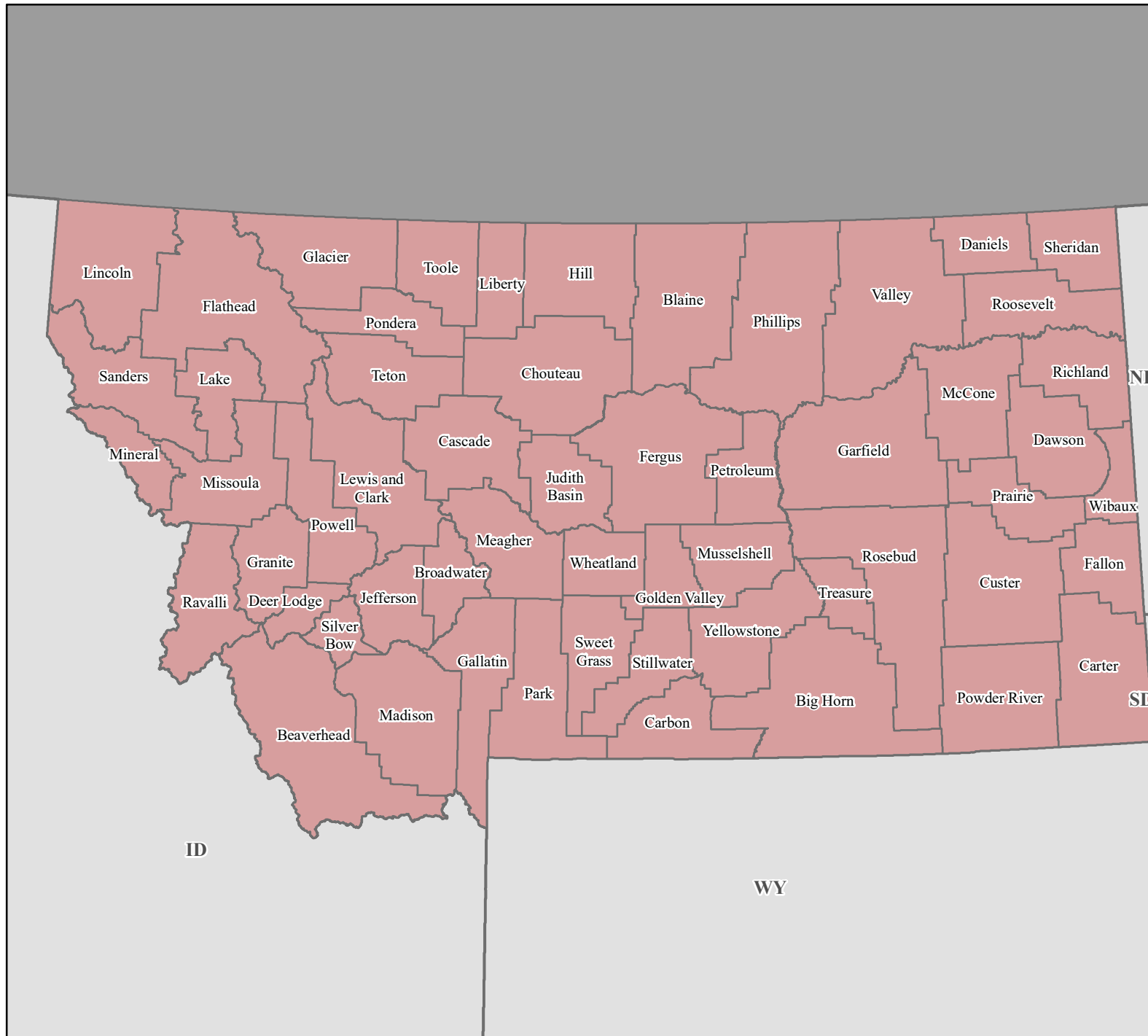


FEMA-4508-DR, Montana Disaster Declaration as of 07/07/2020




FEMA



Data Layer/Map Description:

The types of assistance that have been designated for selected areas in the State of Montana.

Designated Counties


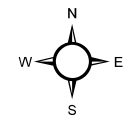
 Individual Assistance and Public Assistance (Category B)

Individual Assistance:

Individual Assistance limited to the Crisis Counseling Program in all areas in the State of Montana.

Public Assistance:

Emergency protective measures (Category B), including direct federal assistance, for all areas in the State of Montana.



Data Sources:

FEMA, ESRI;
 Initial Declaration: 03/31/2020
 Disaster Federal Registry Notice:
 Amendment #1: 07/07/2020
 Datum: North American 1983
 Projection: Lambert Conformal Conic