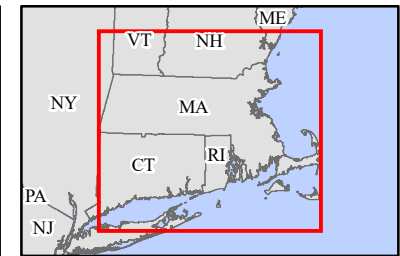
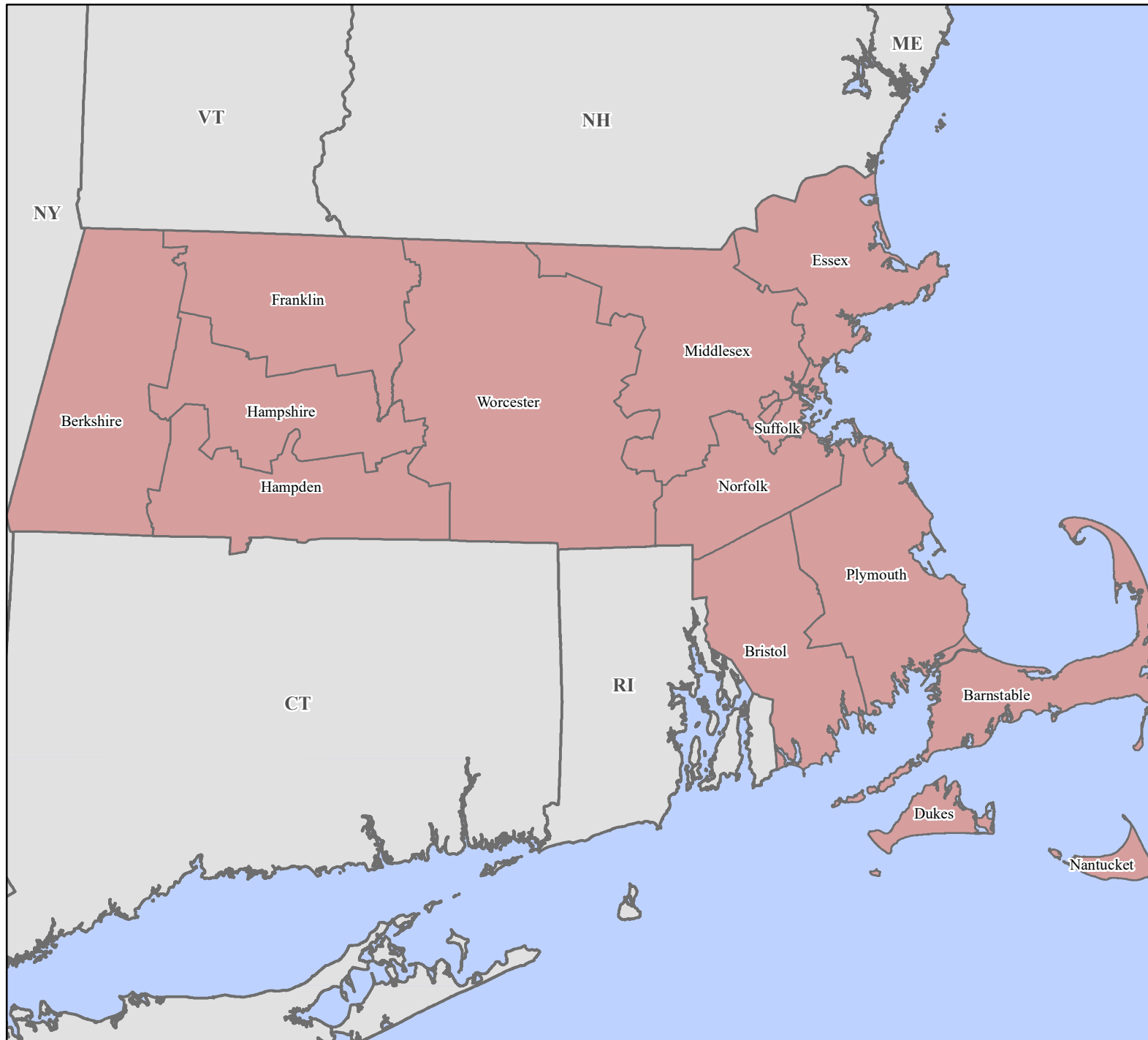


FEMA-4496-DR, Massachusetts Disaster Declaration as of 03/27/2020



FEMA



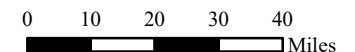
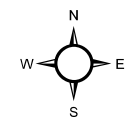
Data Layer/Map Description:
The types of assistance that have been designated for selected areas in the Commonwealth of Massachusetts.

Designated Counties

Individual Assistance and Public Assistance (Category B)

Individual Assistance:
Individual Assistance limited to the Crisis Counseling Program in all areas in the Commonwealth of Massachusetts.

Public Assistance:
Emergency protective measures (Category B), including direct federal assistance, for all areas in the Commonwealth of Massachusetts.



Data Sources:

FEMA, ESRI;
Initial Declaration: 03/27/2020
Disaster Federal Registry Notice: 03/27/2020
Datum: WGS 1984
Projection: Mercator