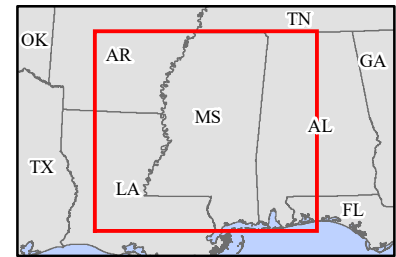
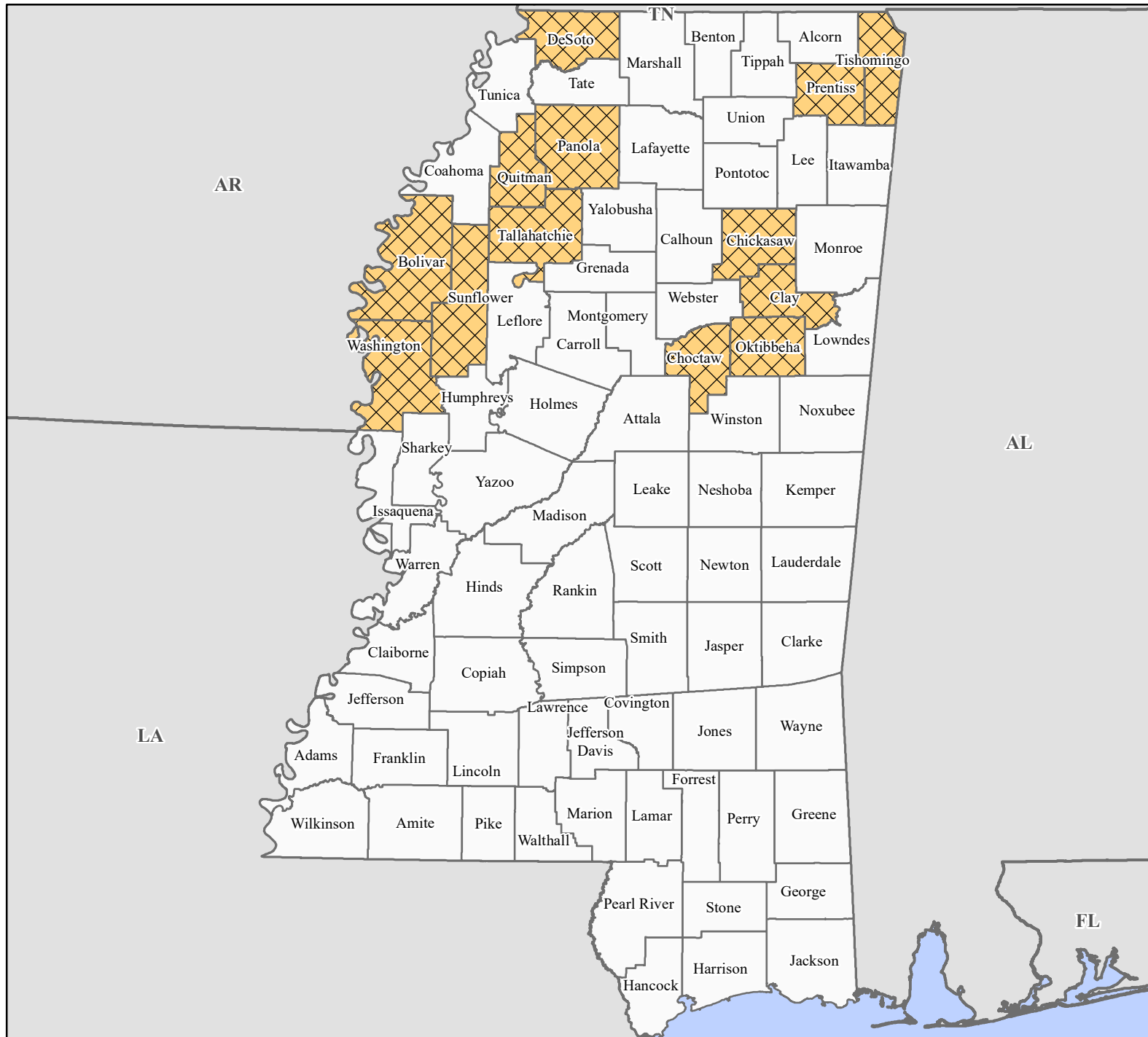


FEMA-4478-DR, Mississippi Disaster Declaration as of 04/08/2020





FEMA

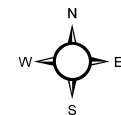


Data Layer/Map Description:
The types of assistance that have been designated for selected areas in the State of Mississippi.

All areas in the State of Mississippi are eligible for assistance under the Hazard Mitigation Grant Program.

Designated Counties

-  No Designation
-  Public Assistance (Categories A - G)



Data Sources:

FEMA, ESRI;
Initial Declaration: 03/12/2020
Disaster Federal Registry Notice:
Amendment #1: 04/08/2020
Datum: North American 1983
Projection: Transverse Mercator