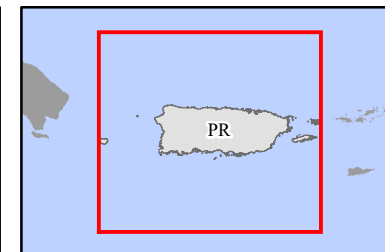


FEMA-4473-DR, Puerto Rico Disaster Declaration as of 03/11/2020



FEMA



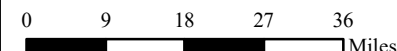
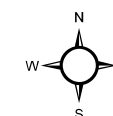
Data Layer/Map Description:
The types of assistance that have been designated for selected areas in the Commonwealth of Puerto Rico.

All areas within the Commonwealth of Puerto Rico are eligible for assistance under the Hazard Mitigation Grant Program.



Designated Counties

- No Designation
- Individual Assistance
- Individual Assistance and Public Assistance (Categories A - G)



Data Sources:
 FEMA, ESRI;
 Initial Declaration: 01/16/2020
 Disaster Federal Registry Notice:
 Amendment #6: 03/11/2020
 Datum: North American 1983
 Projection: Lambert Conformal Conic