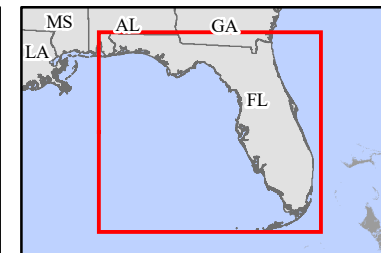
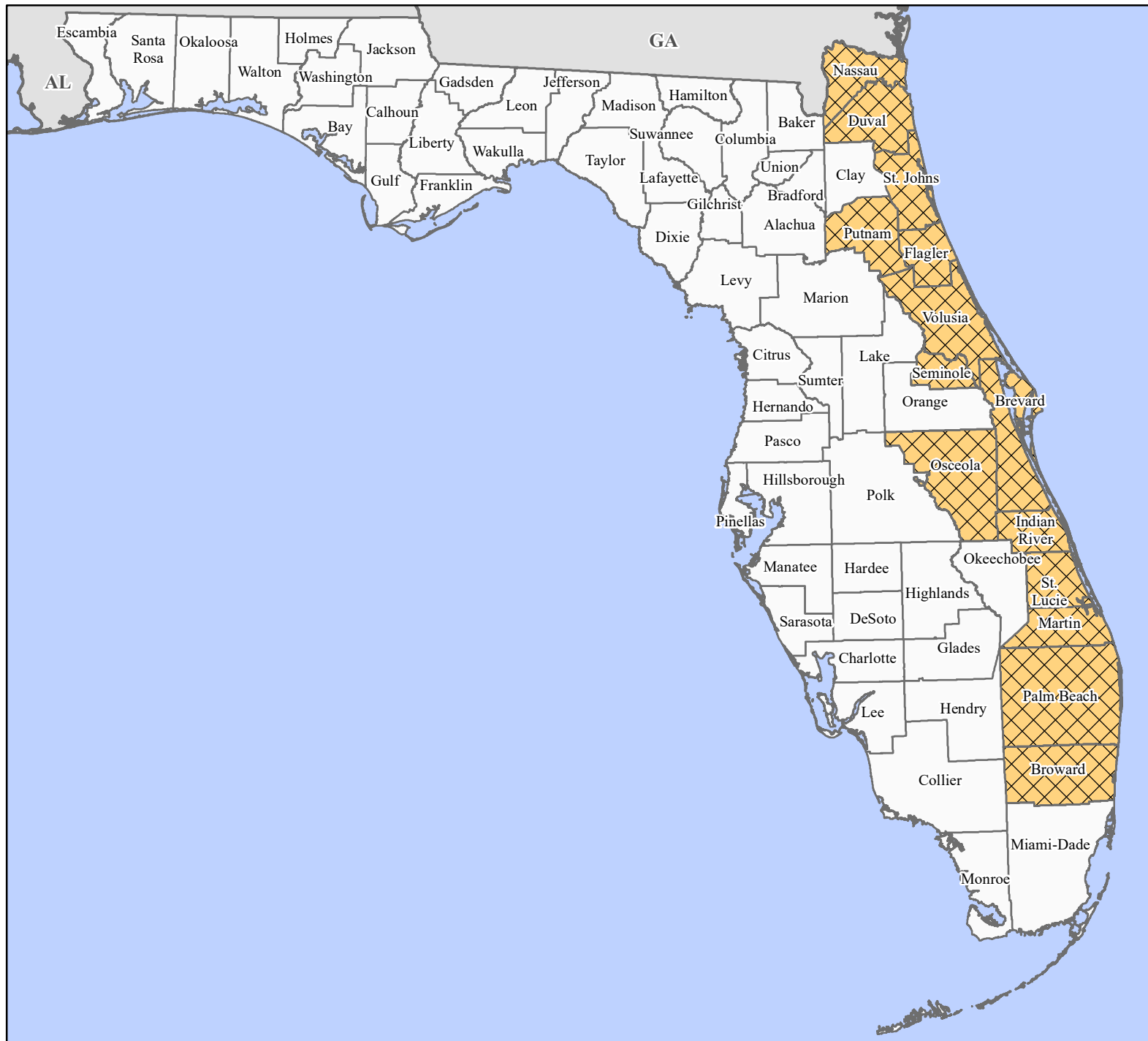


FEMA-4468-DR, Florida Disaster Declaration as of 12/09/2019



FEMA




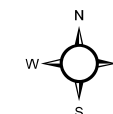
Data Layer/Map Description:

The types of assistance that have been designated for selected areas in the State of Florida.

All areas in the State of Florida are eligible for assistance under the Hazard Mitigation Grant Program.

Designated Counties

- No Designation
- Public Assistance (Categories A - G)



Data Sources:

FEMA, ESRI;
 Initial Declaration: 10/21/2019
 Disaster Federal Registry Notice:
 Amendment #1: 12/09/2019
 Datum: North American 1983
 Projection: Lambert Conformal Conic