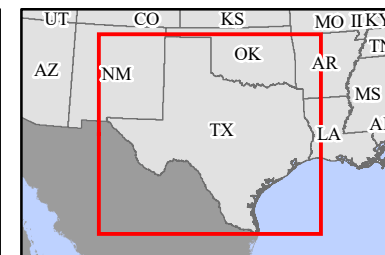
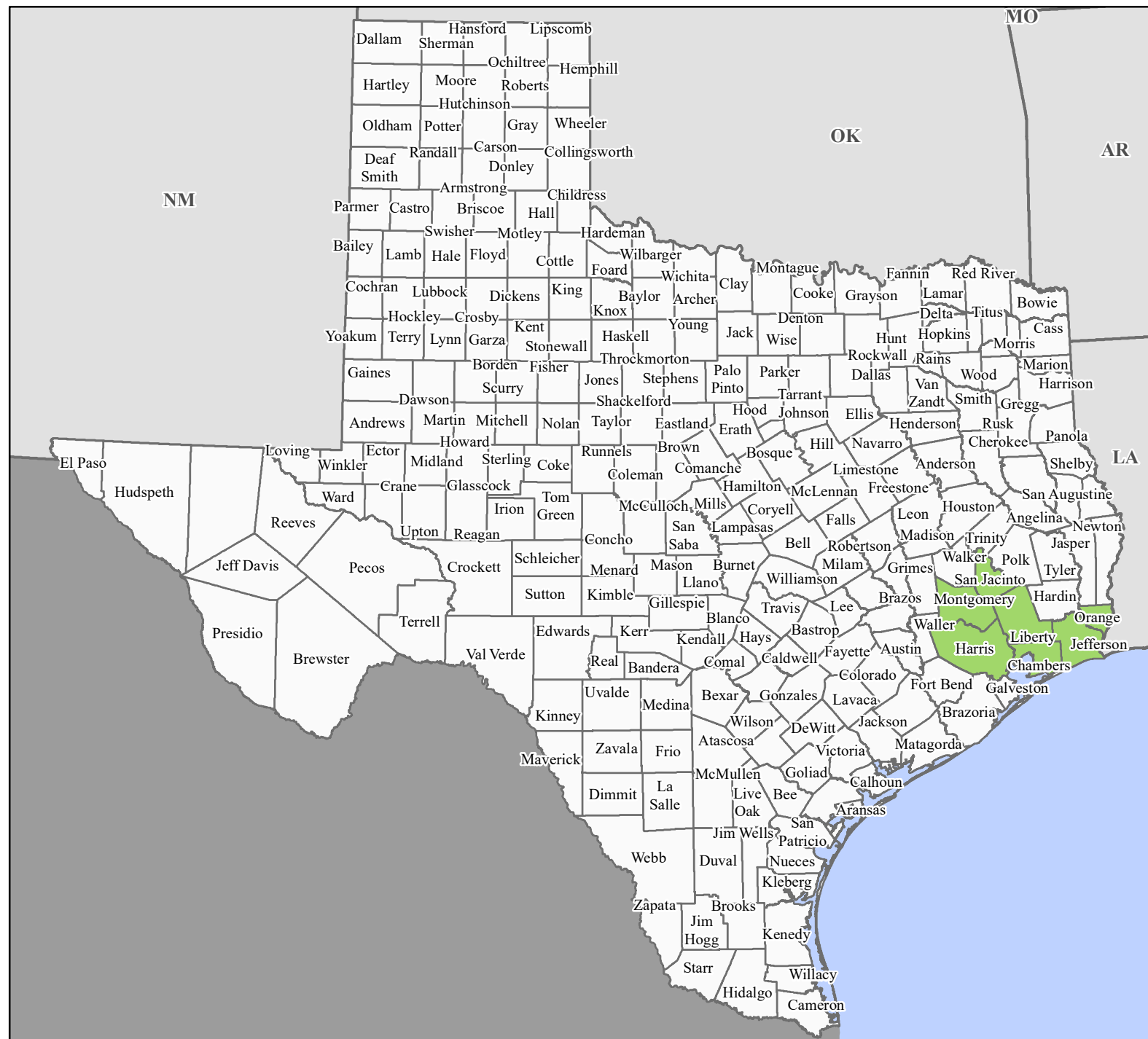


FEMA-4466-DR, Texas Disaster Declaration as of 10/24/2019



FEMA




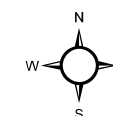
Data Layer/Map Description:

The types of assistance that have been designated for selected areas in the State of Texas.

All areas within the State of Texas are eligible for assistance under the Hazard Mitigation Grant Program.

Designated Counties

- No Designation
- Individual Assistance



Data Sources:

FEMA, ESRI;
 Initial Declaration: 10/04/2019
 Disaster Federal Registry Notice:
 Amendment #1: 10/24/2019
 Datum: North American 1983
 Projection: Lambert Conformal Conic