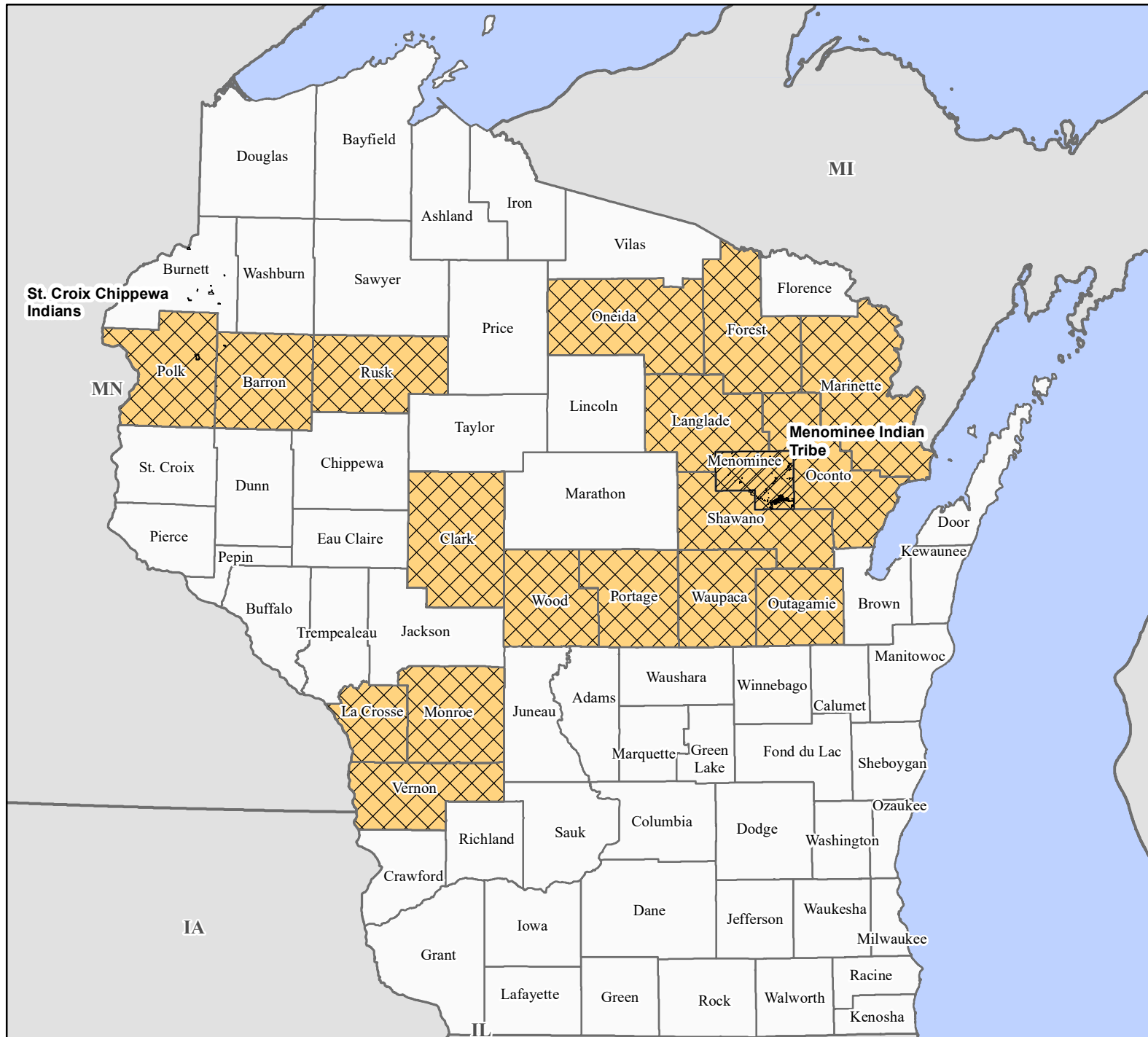


FEMA-4459-DR, Wisconsin Disaster Declaration as of 10/17/2019






FEMA

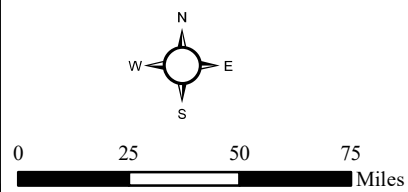


Data Layer/Map Description:

The types of assistance that have been designated for selected areas in the State of Wisconsin and Menominee Indian Tribe of Wisconsin and the St. Croix Chippewa Indians of Wisconsin.

All areas in the State of Wisconsin and Menominee Indian Tribe of Wisconsin and the St. Croix Chippewa Indians of Wisconsin are eligible to apply for assistance under the Hazard Mitigation Grant Program.

-  Indian Reservations
-  No Designation
-  Public Assistance (Categories A - G)



Data Sources:
 FEMA, ESRI;
 Initial Declaration: 08/27/2019
 Disaster Federal Registry Notice:
 Amendment #1: 10/17/2019
 Datum: North American 1983
 Projection: Lambert Conformal Conic