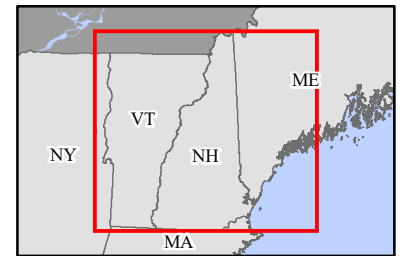
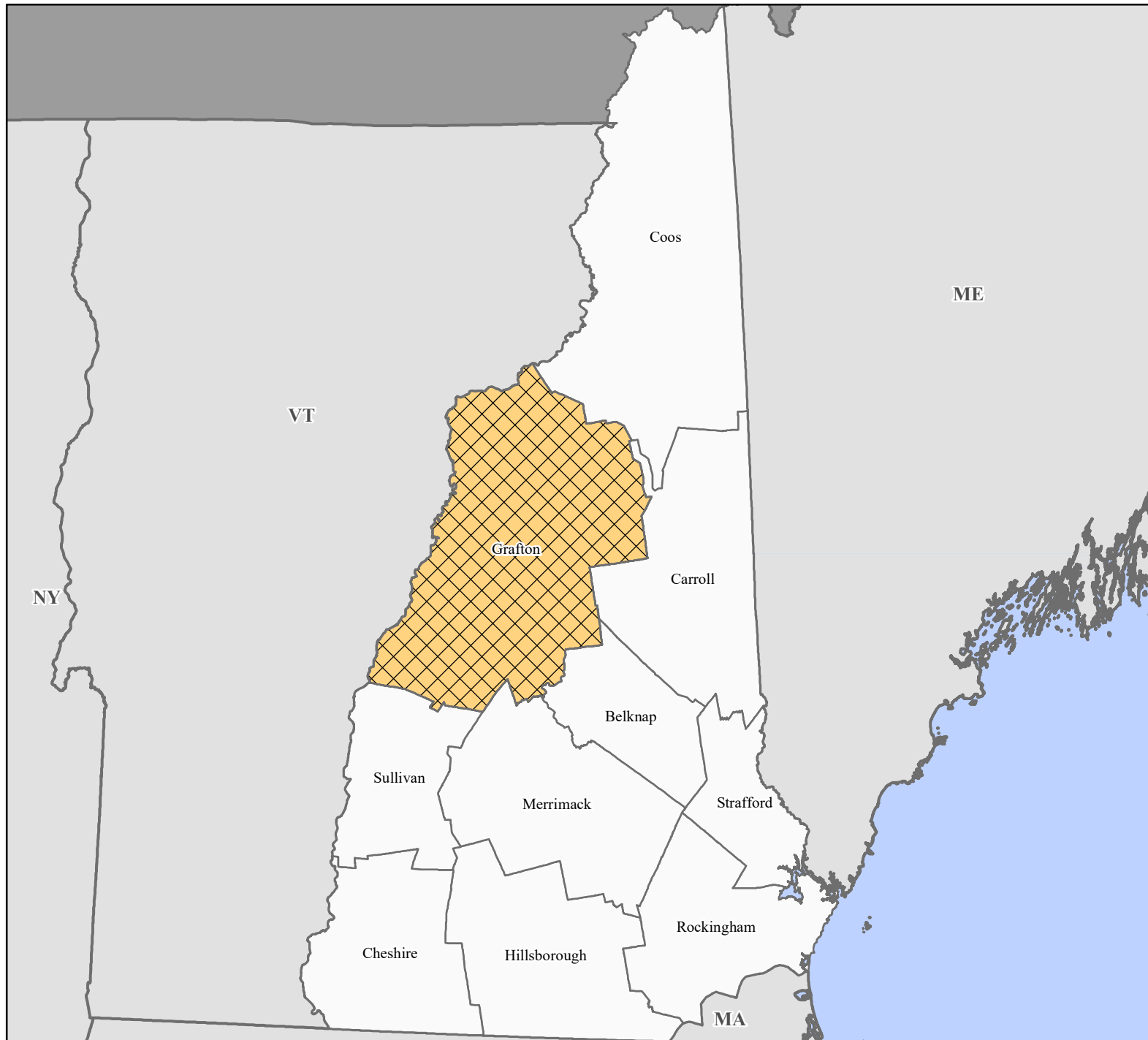


FEMA-4457-DR, New Hampshire Disaster Declaration as of 08/15/2019





FEMA

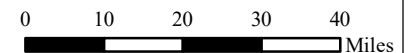
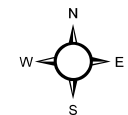


Data Layer/Map Description:
The types of assistance that have been designated for selected areas in the State of New Hampshire.

All designated areas in the State of New Hampshire are eligible to apply for assistance under the Hazard Mitigation Grant Program.

Designated Counties

	No Designation
	Public Assistance (Categories A - G)



Data Sources:
FEMA, ESRI;
Initial Declaration: 08/15/2019
Disaster Federal Registry Notice: 08/15/2019
Datum: North American 1983
Projection: Transverse Mercator