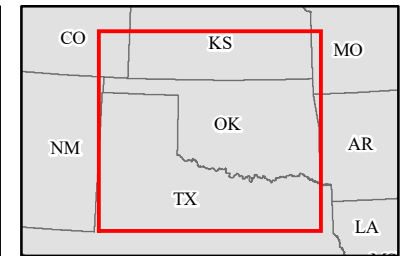
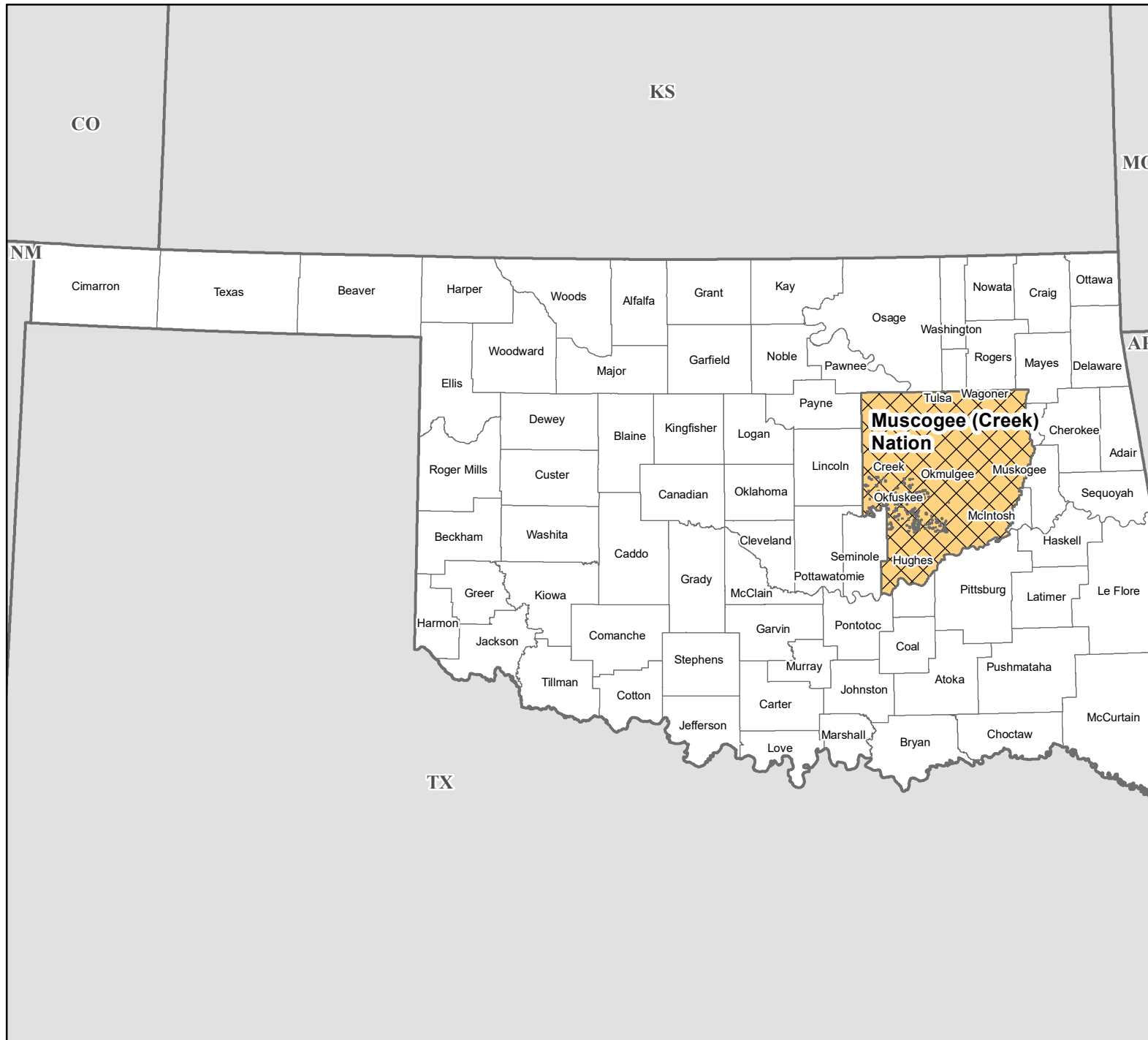


# FEMA-4456-DR, Muscogee (Creek) Nation Disaster Declaration as of 08/07/2019



FEMA

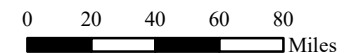
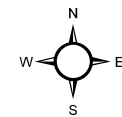


**Data Layer/Map Description:**  
The types of assistance that have been designated for selected areas in the Muscogee Creek Nation.

All designated areas in the Muscogee Creek Nation are eligible to apply for assistance under the Hazard Mitigation Grant Program.

**Designated Counties**

- Public Assistance (Categories A - G)
- No Designation



**Data Sources:**  
 FEMA, ESRI;  
 Initial Declaration: 08/07/2019  
 Disaster Federal Registry Notice: 08/07/2019  
 Datum: North American 1983  
 Projection: Lambert Conformal Conic