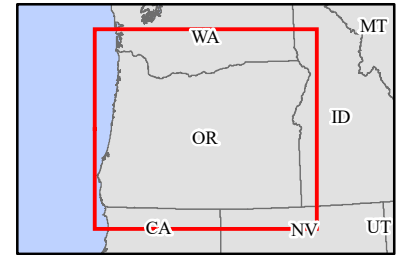
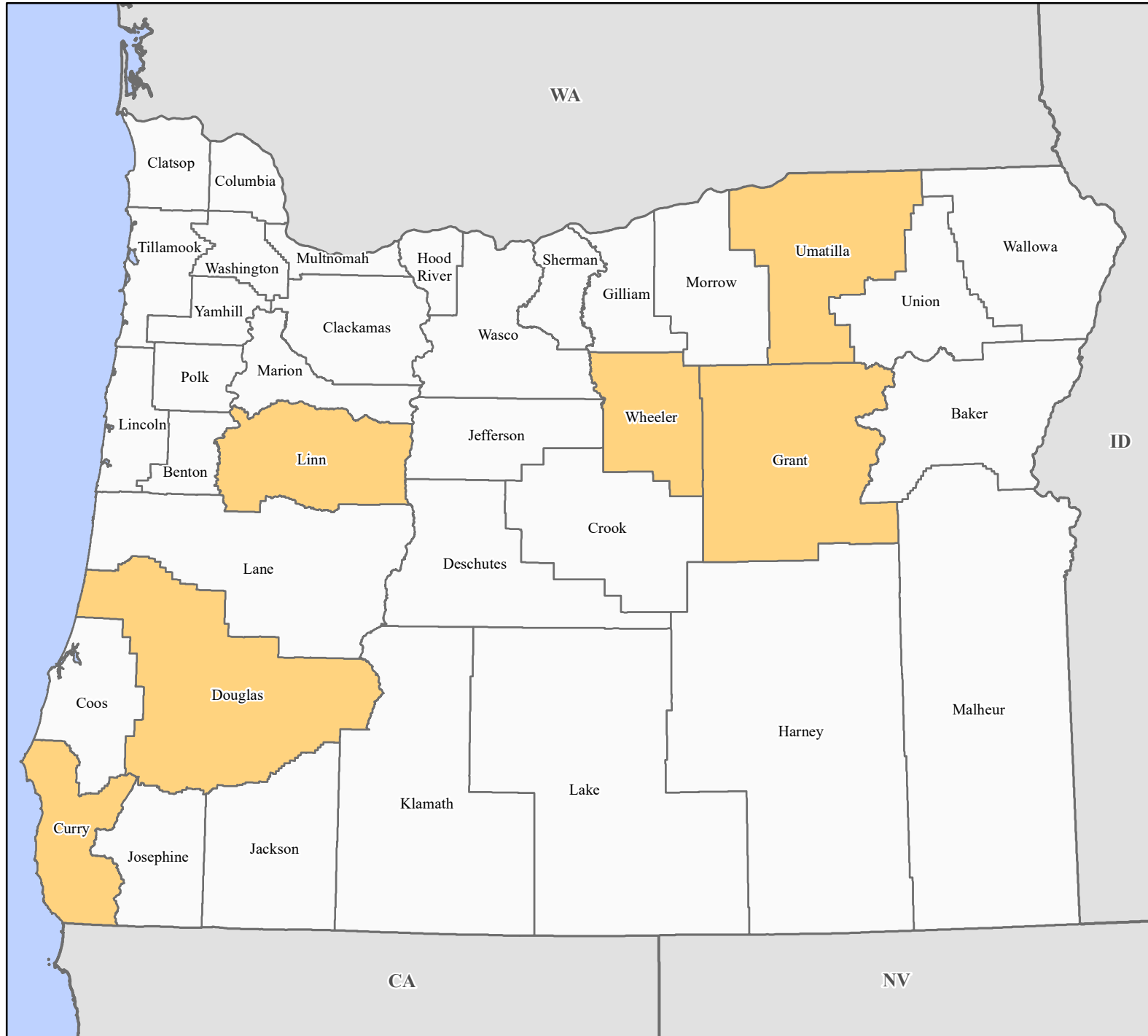


FEMA-4452-DR, Oregon Disaster Declaration as of 07/09/2019



FEMA






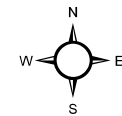
Data Layer/Map Description:

The types of assistance that have been designated for selected areas in the State of Oregon.

All areas in the State of Oregon are eligible for assistance under the Hazard Mitigation Grant Program.

Designated Counties

-  No Designation
-  Public Assistance



Data Sources:

FEMA, ESRI;
Initial Declaration: 07/09/2019
Disaster Federal Registry Notice:
07/09/2019
Datum: North American 1983
Projection: Lambert Conformal Conic