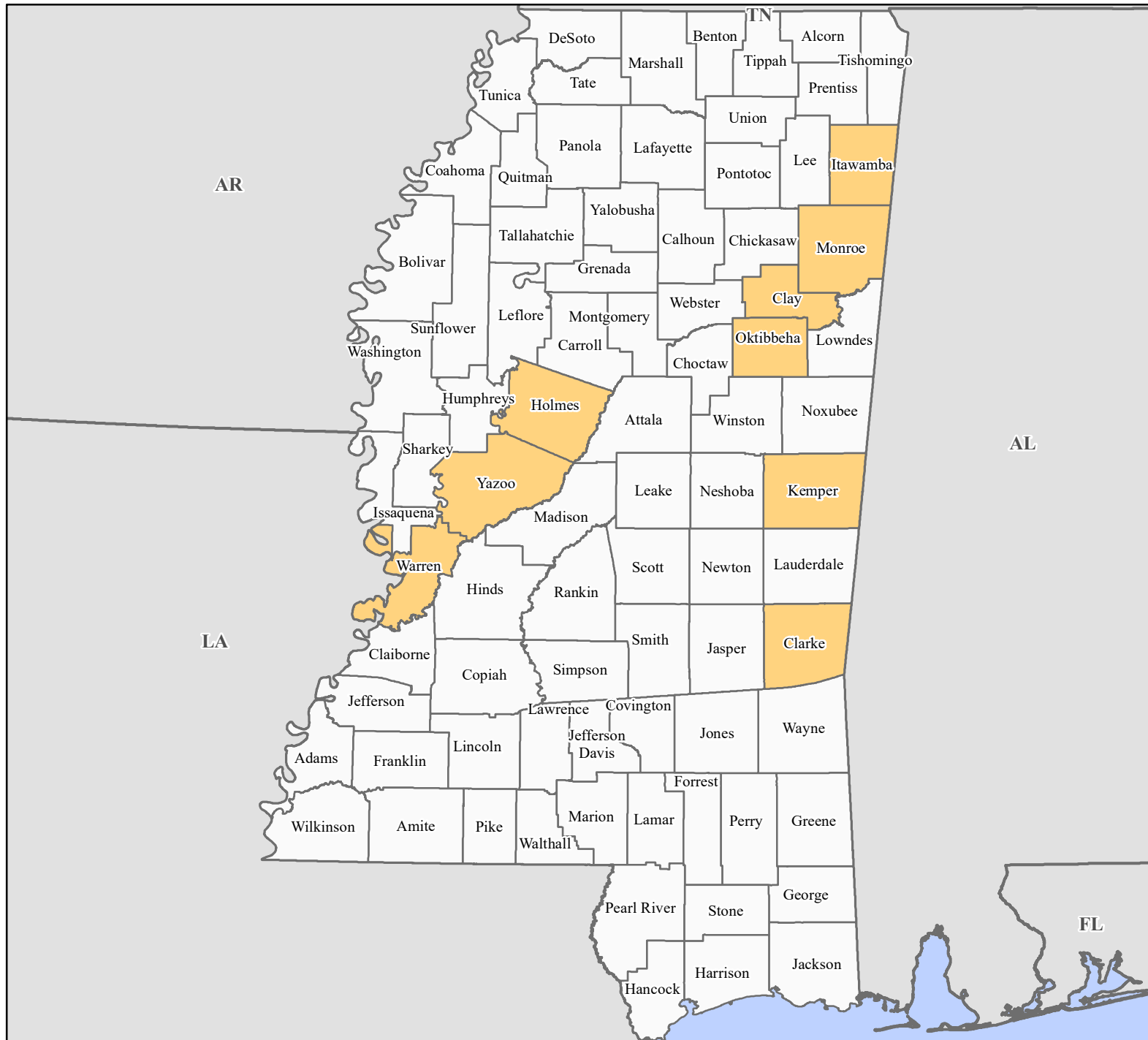


# FEMA-4450-DR, Mississippi Disaster Declaration as of 07/26/2019



FEMA


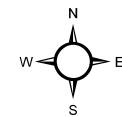


**Data Layer/Map Description:**  
The types of assistance that have been designated for selected areas in the State of Mississippi.

All areas in the State of Mississippi are eligible for assistance under the Hazard Mitigation Grant Program.

**Designated Counties**

	No Designation
	Public



**Data Sources:**  
FEMA, ESRI;  
Initial Declaration: 06/20/2019  
Disaster Federal Registry Notice:  
Amendment #1: 07/26/2019  
Datum: North American 1983  
Projection: Transverse Mercator