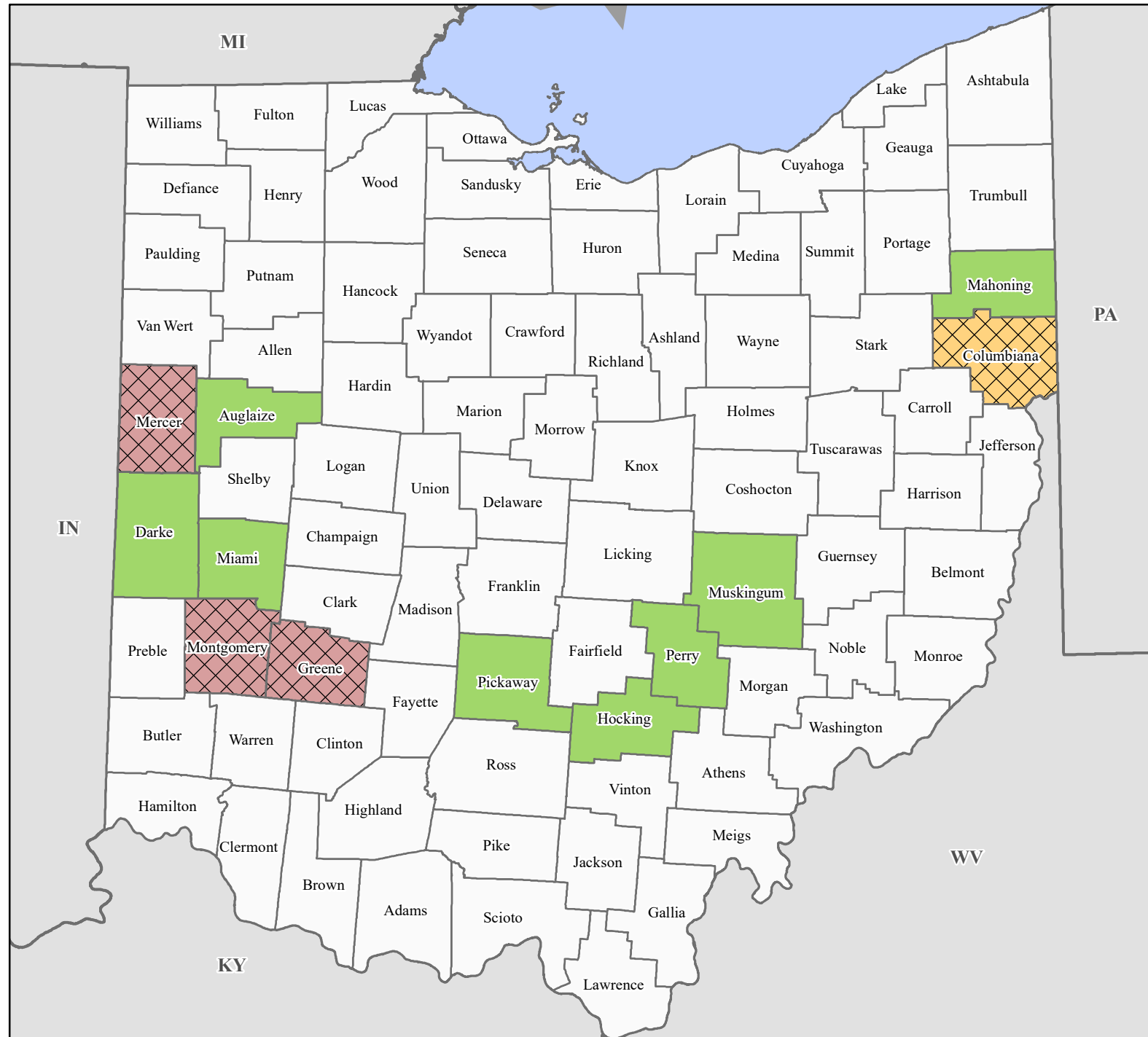


FEMA-4447-DR, Ohio Disaster Declaration as of 07/17/2019



FEMA




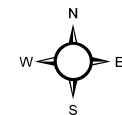
Data Layer/Map Description:

The types of assistance that have been designated for selected areas in the State of Ohio.

All areas in the State of Ohio are eligible for assistance under the Hazard Mitigation Grant Program.

Designated Counties

- No Designation
- Individual Assistance
- Individual Assistance and Public Assistance (Categories A - G)
- Public Assistance (Categories A - G)



Data Sources:

FEMA, ESRI;
 Initial Declaration: 06/18/2019
 Disaster Federal Registry Notice:
 Amendment #2: 07/17/2019
 Datum: North American 1983
 Projection: Lambert Conformal Conic